





**Legend**

	REGIONAL CYCLEWAY
	CITY CYCLEWAY (ON ROAD)
	CITY CYCLEWAY (OFF ROAD)
	COOMERA TOWN CENTRE LOCAL AREA PLAN

© Gold Coast City Council 2004

Based on Cadastral Data provided with the permission of the Department of Natural Resources, Mines and Energy (current as at August 2004). While every care is taken to ensure the accuracy of this data, the Gold Coast City Council makes no representations or warranties about its accuracy, reliability, completeness or suitability for any particular purpose and disclaims all responsibility and all liability (including without limitation, liability in negligence) for all expenses, losses, damages (including indirect or consequential damage) and costs which you might incur as a result of the data being inaccurate or incomplete in any way and for any reason.

© The State of Queensland (Department of Natural Resources, Mines and Energy) 2004. While every care is taken to ensure the accuracy of this data, the Department of Natural Resources, Mines and Energy makes no representations or warranties about its accuracy, reliability, completeness or suitability for any particular purpose and disclaims all responsibility and all liability (including without limitation, liability in negligence) for all expenses, losses, damages (including indirect or consequential damage) and costs which you might incur as a result of the data being inaccurate or incomplete in any way and for any reason.



Gold Coast City Council

