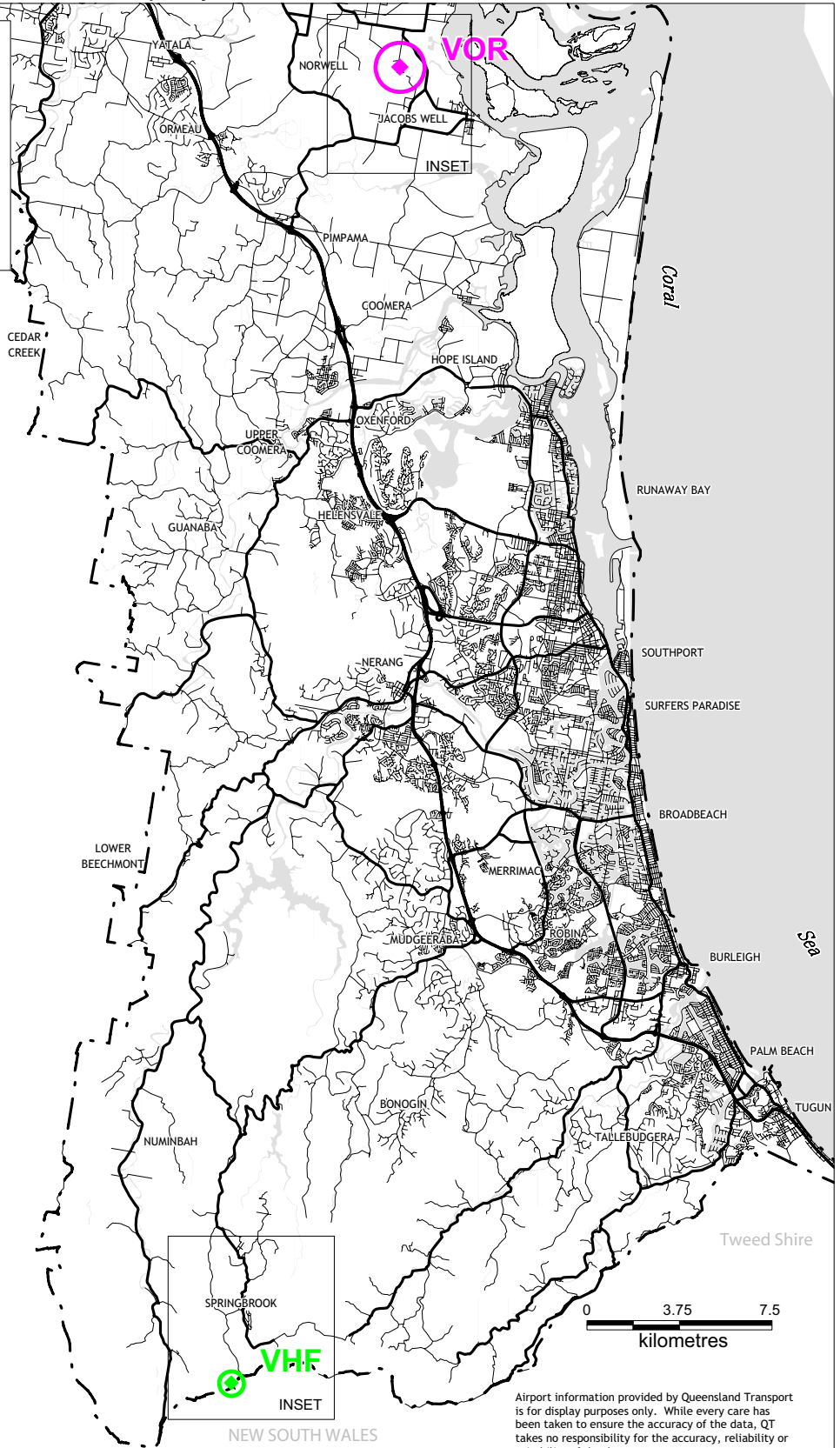


Note: Information depicted on this map has been supplied by Gold Coast Airport Limited (GCAL) and represents the most recent mapping for Gold Coast Airport as of the date of adoption of this planning scheme.

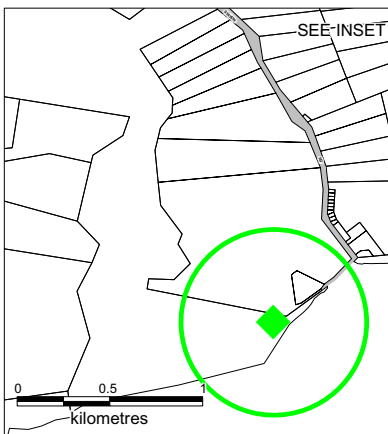
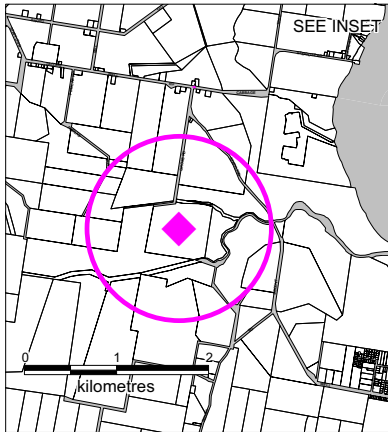
Users of the Our Living City Planning Scheme should note that the constraints mapping in relation to the airport may be updated pursuant to the Airport Act and the Gold Coast Airport Plan.

The most recent official version of mapping approved by the Minister for Transport and Regional Services from time to time represents the applicable constraints.





The most recent airport constraints mapping will be available for inspection at Gold Coast City Council and for inspection and purchase at GCAL.



Beaudesert Shire



Legend

-  VHF (VERY HIGH FREQUENCY)
-  VOR (VHF OMNI RECEIVER)
-  VHF 500m BUFFER
-  VOR 1000m BUFFER

© Gold Coast City Council 2004

Based on Cadastral Data provided with the permission of the Department of Natural Resources, Mines and Energy (current as at May 2004). While every care is taken to ensure the accuracy of this data, the Gold Coast City Council makes no representations or warranties about its accuracy, reliability, completeness or suitability for any particular purpose and disclaims all responsibility and all liability (including without limitation, liability in negligence) for all expenses, losses, damages (including indirect or consequential damage) and costs which you might incur as a result of the data being inaccurate or incomplete in any way and for any reason.

© The State of Queensland (Department of Natural Resources, Mines and Energy) 2004 While every care is taken to ensure the accuracy of this data, the Department of Natural Resources, Mines and Energy makes no representations or warranties about its accuracy, reliability, completeness or suitability for any particular purpose and disclaims all responsibility and all liability (including without limitation, liability in negligence) for all expenses, losses, damages (including indirect or consequential damage) and costs which you might incur as a result of the data being inaccurate or incomplete in any way and for any reason.



Gold Coast City Council



Airport information provided by Queensland Transport is for display purposes only. While every care has been taken to ensure the accuracy of the data, QT takes no responsibility for the accuracy, reliability or suitability of the data.