









Legend

	RURAL		LOW KEY COMMERCIAL NODE
	PARK LIVING		INTRA REGIONAL TRANSPORT CORRIDOR
	SMALL LOT RURAL		HAUL ROUTES
	OPEN SPACE/LANDSCAPE PROTECTION		RAILWAY

© Gold Coast City Council 2008

Based on Cadastral Data provided with the permission of the Department of Natural Resources and Water. While every care is taken to ensure the accuracy of this data, the Gold Coast City Council makes no representations or warranties about its accuracy, reliability, completeness or suitability for any particular purpose and disclaims all responsibility and all liability (including without limitation, liability in negligence) for all expenses, losses, damages (including indirect or consequential damage) and costs which you might incur as a result of the data being inaccurate or incomplete in any way and for any reason.

© The State of Queensland (Department of Natural Resources and Water) 2007

While every care is taken to ensure the accuracy of this data, the Department of Natural Resources and Water makes no representations or warranties about its accuracy, reliability, completeness or suitability for any particular purpose and disclaims all responsibility and all liability (including without limitation, liability in negligence) for all expenses, losses, damages (including indirect or consequential damage) and costs which you might incur as a result of the data being inaccurate or incomplete in any way and for any reason.



Gold Coast City Council



GDA