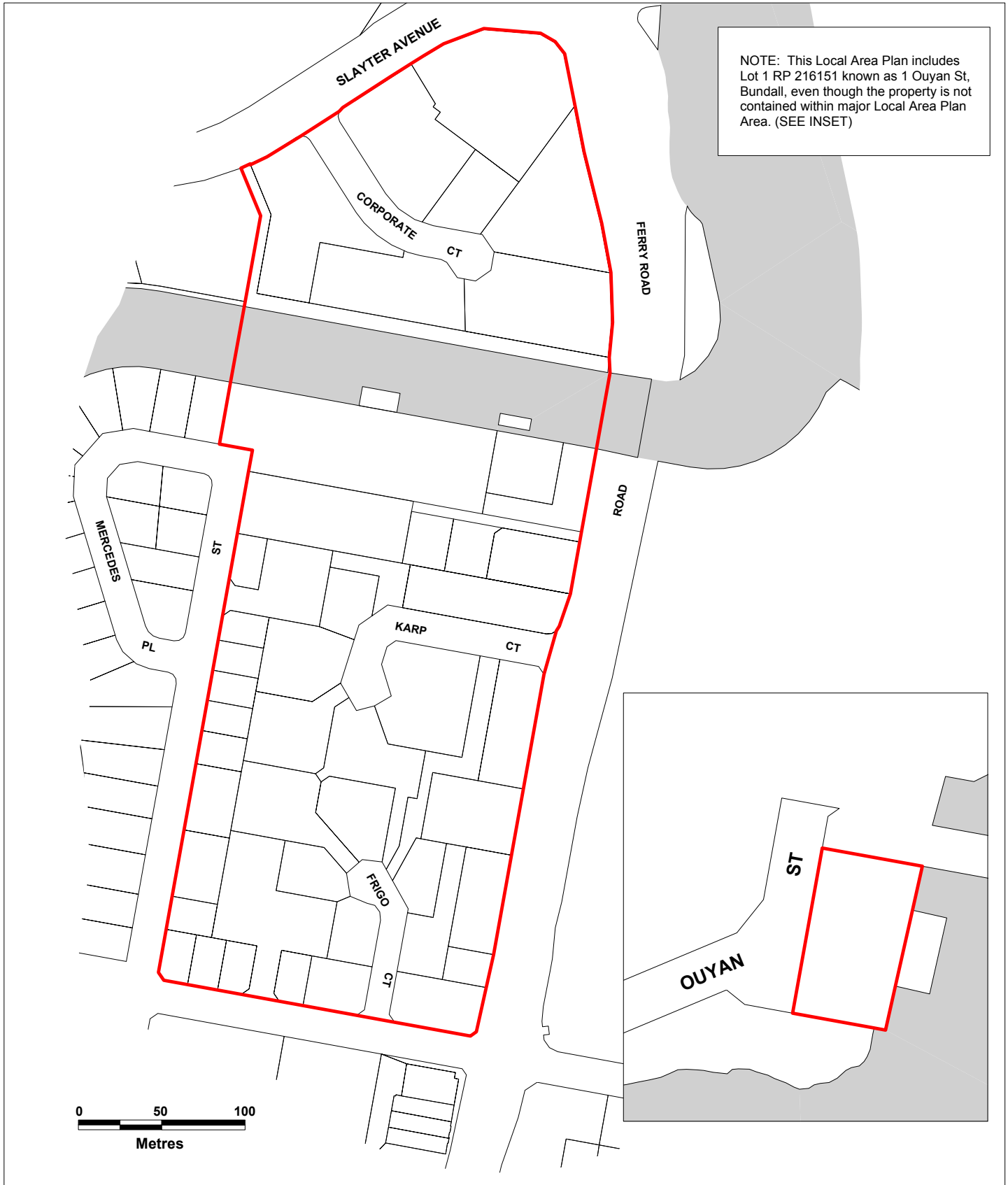


Bundall Central - LAP MAP 3.1 - Boundary (Ver. 1.0)



© Gold Coast City Council 2003

Legend



Gold Coast City Council



© The State of Queensland (Department of Natural Resources and Mines) 2003

Based on Cadastral Data provided with the permission of the Department of Natural Resources and Mines (current as at February 2003).
 While every care is taken to ensure the accuracy of this data, the Gold Coast City Council makes no representations or warranties about its accuracy, reliability, completeness or suitability for any particular purpose and disclaims all responsibility and all liability (including without limitation, liability in negligence) for all expenses, losses, damages (including indirect or consequential damage) and costs which you might incur as a result of the data being inaccurate or incomplete in any way and for any reason.

While every care is taken to ensure the accuracy of this data, the Department of Natural Resources and Mines makes no representations or warranties about its accuracy, reliability, completeness or suitability for any particular purpose and disclaims all responsibility and all liability (including without limitation, liability in negligence) for all expenses, losses, damages (including indirect or consequential damage) and costs which you might incur as a result of the data being inaccurate or incomplete in any way and for any reason.

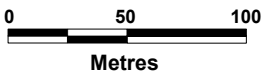


— LOCAL AREA PLAN BOUNDARY

Bundall Central - LAP MAP 3.2 - Precincts (Ver. 1.0)



NOTE: This Local Area Plan includes Lot 1 RP 216151 known as 1 Ouyan St, Bundall, even though the property is not contained within major Local Area Plan Area. (SEE INSET)



© Gold Coast City Council 2003



Based on Cadastral Data provided with the permission of the Department of Natural Resources and Mines (current as at February 2003).
While every care is taken to ensure the accuracy of this data, the Gold Coast City Council makes no representations or warranties about its accuracy, reliability, completeness or suitability for any particular purpose and disclaims all responsibility and all liability (including without limitation, liability in negligence) for all expenses, losses, damages (including indirect or consequential damage) and costs which you might incur as a result of the data being inaccurate or incomplete in any way and for any reason.

© The State of Queensland (Department of Natural Resources and Mines) 2003

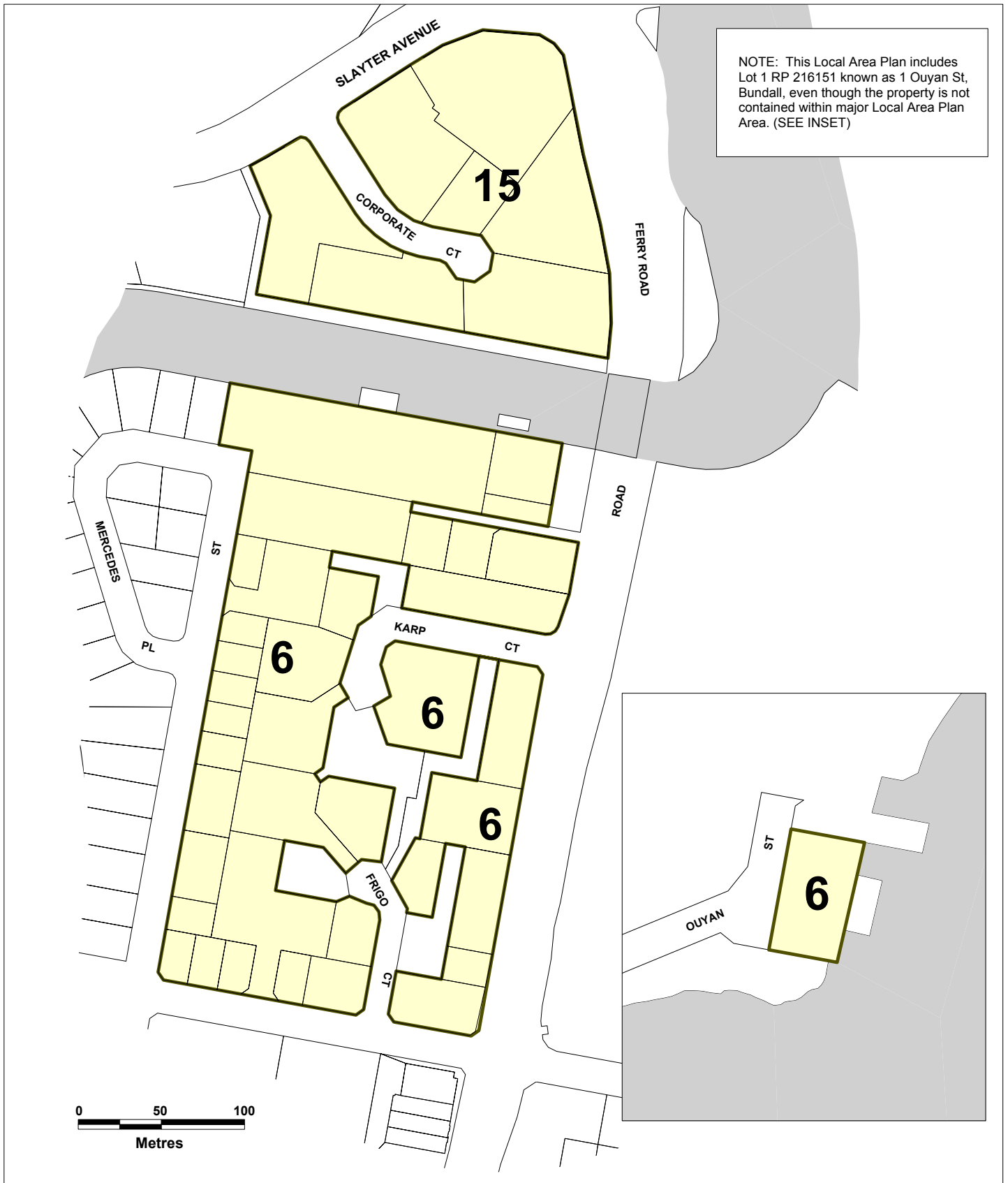
While every care is taken to ensure the accuracy of this data, the Department of Natural Resources and Mines makes no representations or warranties about its accuracy, reliability, completeness or suitability for any particular purpose and disclaims all responsibility and all liability (including without limitation, liability in negligence) for all expenses, losses, damages (including indirect or consequential damage) and costs which you might incur as a result of the data being inaccurate or incomplete in any way and for any reason.



Legend

- 1 COMMERCIAL AND RESIDENTIAL
- 2 PUBLIC OPEN SPACE

Bundall Central - LAP MAP 3.3 - Maximum Building Heights (Ver. 1.0)



© Gold Coast City Council 2003



Based on Cadastral Data provided with the permission of the Department of Natural Resources and Mines (current as at February 2003).
 While every care is taken to ensure the accuracy of this data, the Gold Coast City Council makes no representations or warranties about its accuracy, reliability, completeness or suitability for any particular purpose and disclaims all responsibility and all liability (including without limitation, liability in negligence) for all expenses, losses, damages (including indirect or consequential damage) and costs which you might incur as a result of the data being inaccurate or incomplete in any way and for any reason.

© The State of Queensland (Department of Natural Resources and Mines) 2003

While every care is taken to ensure the accuracy of this data, the Department of Natural Resources and Mines makes no representations or warranties about its accuracy, reliability, completeness or suitability for any particular purpose and disclaims all responsibility and all liability (including without limitation, liability in negligence) for all expenses, losses, damages (including indirect or consequential damage) and costs which you might incur as a result of the data being inaccurate or incomplete in any way and for any reason.



Legend

6	6 STOREYS
15	15 STOREYS