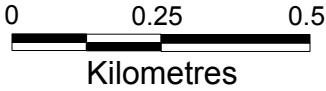
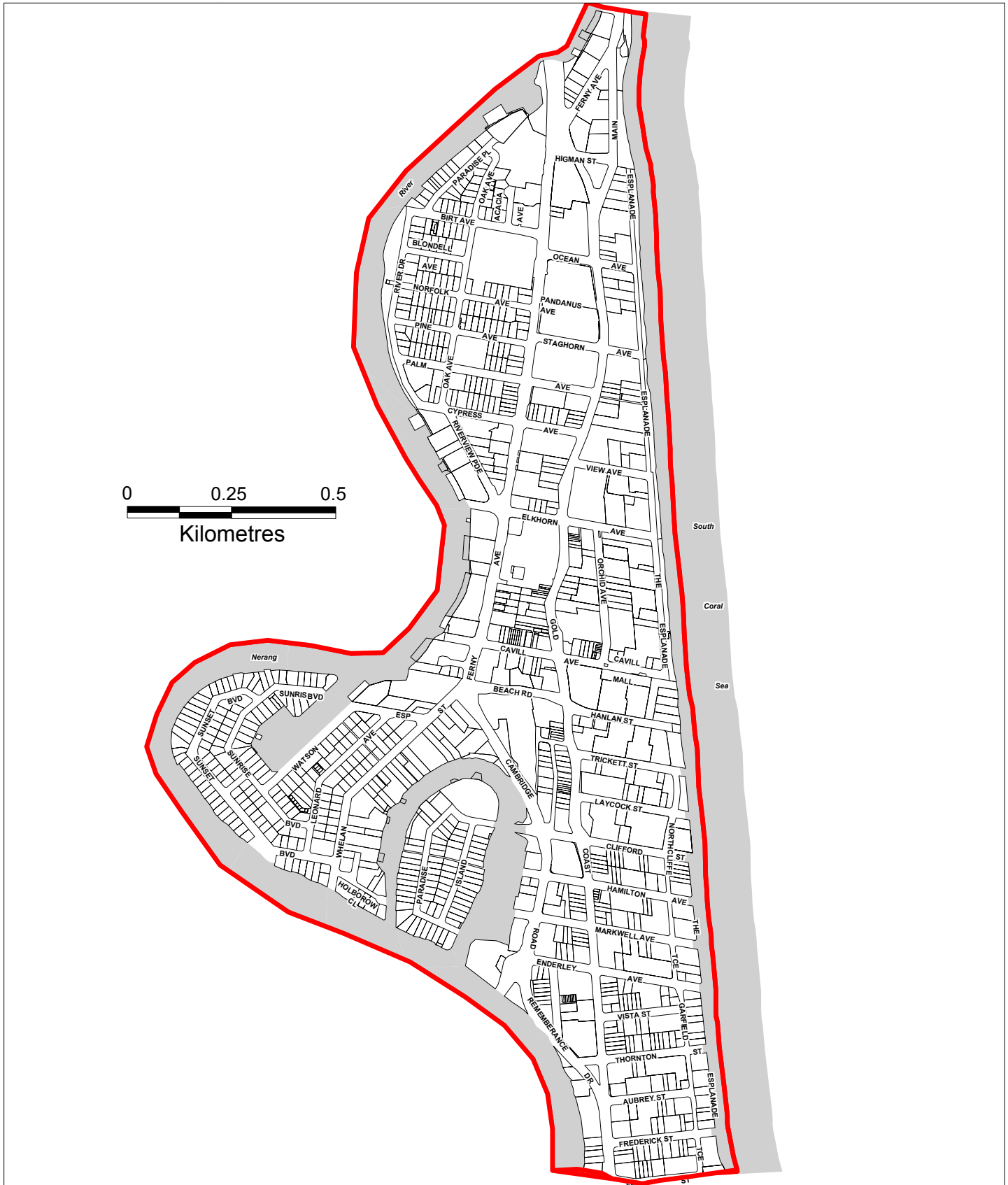
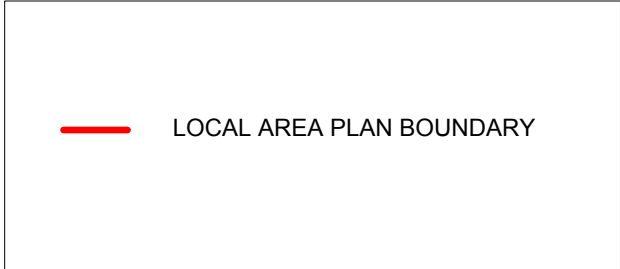


Surfers Paradise - LAP MAP 25.1 - Boundary (Ver. 1.0)



© Gold Coast City Council 2003

Legend



Gold Coast City Council

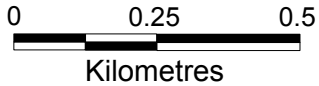
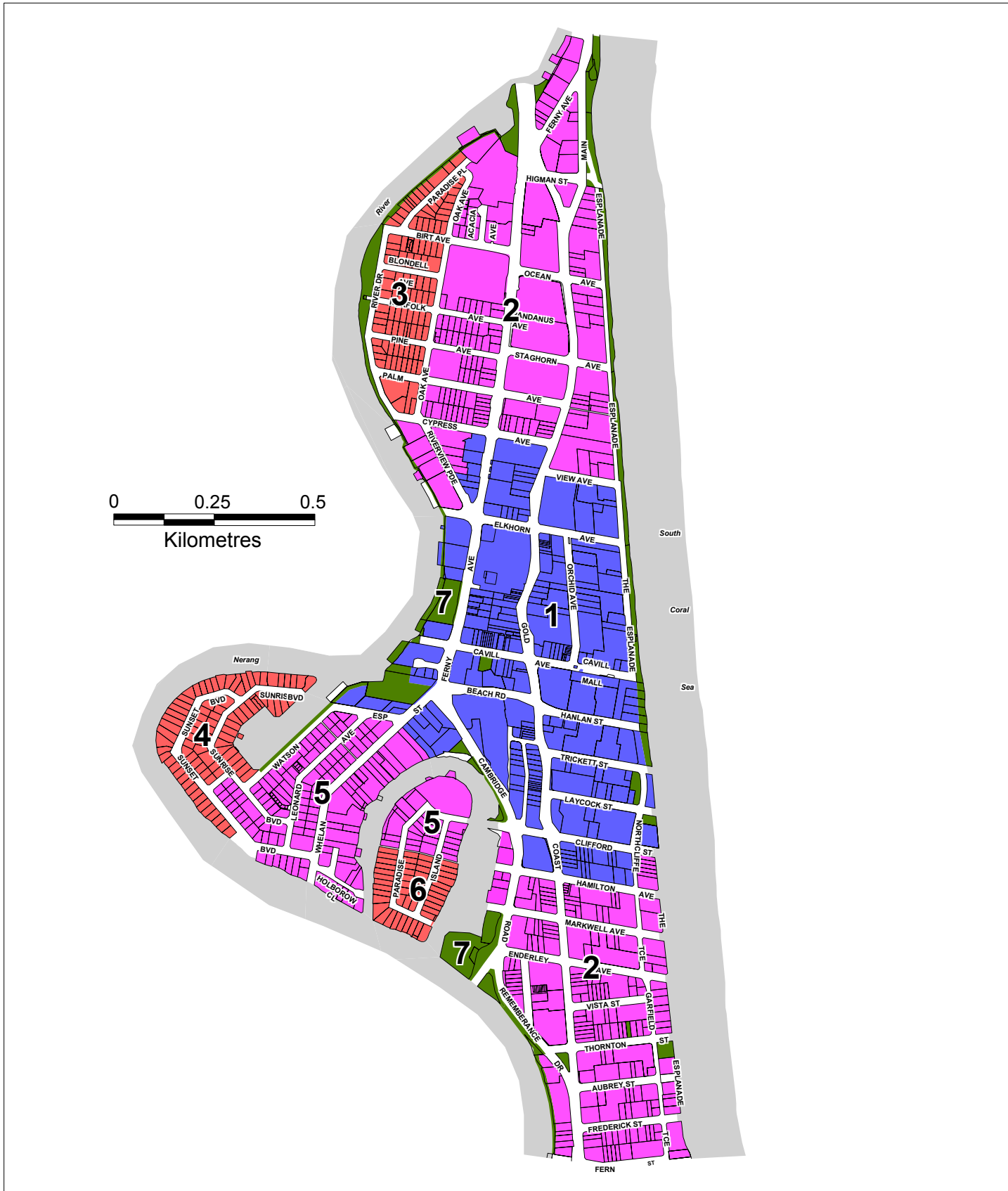


Based on Cadastral Data provided with the permission of the Department of Natural Resources and Mines (current as at February 2003).
 While every care is taken to ensure the accuracy of this data, the Gold Coast City Council makes no representations or warranties about its accuracy, reliability, completeness or suitability for any particular purpose and disclaims all responsibility and all liability (including without limitation, liability in negligence) for all expenses, losses, damages (including indirect or consequential damage) and costs which you might incur as a result of the data being inaccurate or incomplete in any way and for any reason.

© The State of Queensland (Department of Natural Resources and Mines) 2003
 While every care is taken to ensure the accuracy of this data, the Department of Natural Resources and Mines makes no representations or warranties about its accuracy, reliability, completeness or suitability for any particular purpose and disclaims all responsibility and all liability (including without limitation, liability in negligence) for all expenses, losses, damages (including indirect or consequential damage) and costs which you might incur as a result of the data being inaccurate or incomplete in any way and for any reason.



Surfers Paradise - LAP MAP 25.2 - Precincts (Ver. 1.0)



© Gold Coast City Council 2003



Gold Coast City Council

Based on Cadastral Data provided with the permission of the Department of Natural Resources and Mines (current as at February 2003).
 While every care is taken to ensure the accuracy of this data, the Gold Coast City Council makes no representations or warranties about its accuracy, reliability, completeness or suitability for any particular purpose and disclaims all responsibility and all liability (including without limitation, liability in negligence) for all expenses, losses, damages (including indirect or consequential damage) and costs which you might incur as a result of the data being inaccurate or incomplete in any way and for any reason.

© The State of Queensland (Department of Natural Resources and Mines) 2003



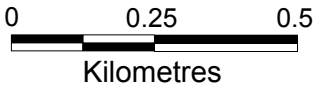
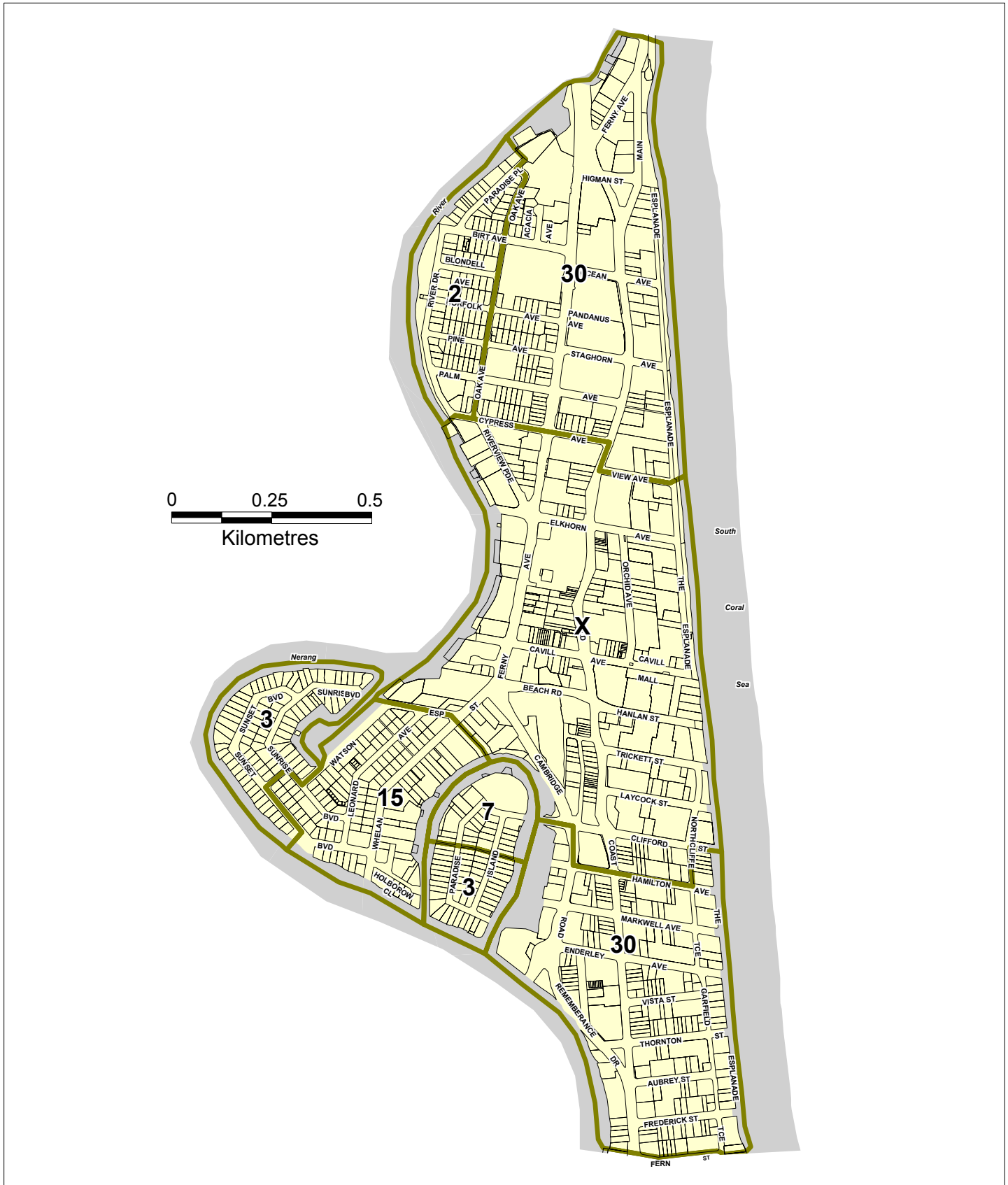
While every care is taken to ensure the accuracy of this data, the Department of Natural Resources and Mines makes no representations or warranties about its accuracy, reliability, completeness or suitability for any particular purpose and disclaims all responsibility and all liability (including without limitation, liability in negligence) for all expenses, losses, damages (including indirect or consequential damage) and costs which you might incur as a result of the data being inaccurate or incomplete in any way and for any reason.



Legend

- 1 ENTERTAINMENT PRECINCT
- 2 HIGHRISE ACCOMMODATION PRECINCT
- 3 BUDDS BEACH PRECINCT
- 4 PENINSULA PRECINCT
- 5 SOUTH-WEST TOURIST PRECINCT
- 6 PARADISE ISLAND PRECINCT
- 7 OPEN SPACE

Surfers Paradise LAP MAP 25.3 - Maximum Building Height (Ver. 1.0)



© Gold Coast City Council 2003



Gold Coast City Council

Based on Cadastral Data provided with the permission of the Department of Natural Resources and Mines (current as at February 2003).
 While every care is taken to ensure the accuracy of this data, the Gold Coast City Council makes no representations or warranties about its accuracy, reliability, completeness or suitability for any particular purpose and disclaims all responsibility and all liability (including without limitation, liability in negligence) for all expenses, losses, damages (including indirect or consequential damage) and costs which you might incur as a result of the data being inaccurate or incomplete in any way and for any reason.

© The State of Queensland (Department of Natural Resources and Mines) 2003

While every care is taken to ensure the accuracy of this data, the Department of Natural Resources and Mines makes no representations or warranties about its accuracy, reliability, completeness or suitability for any particular purpose and disclaims all responsibility and all liability (including without limitation, liability in negligence) for all expenses, losses, damages (including indirect or consequential damage) and costs which you might incur as a result of the data being inaccurate or incomplete in any way and for any reason.



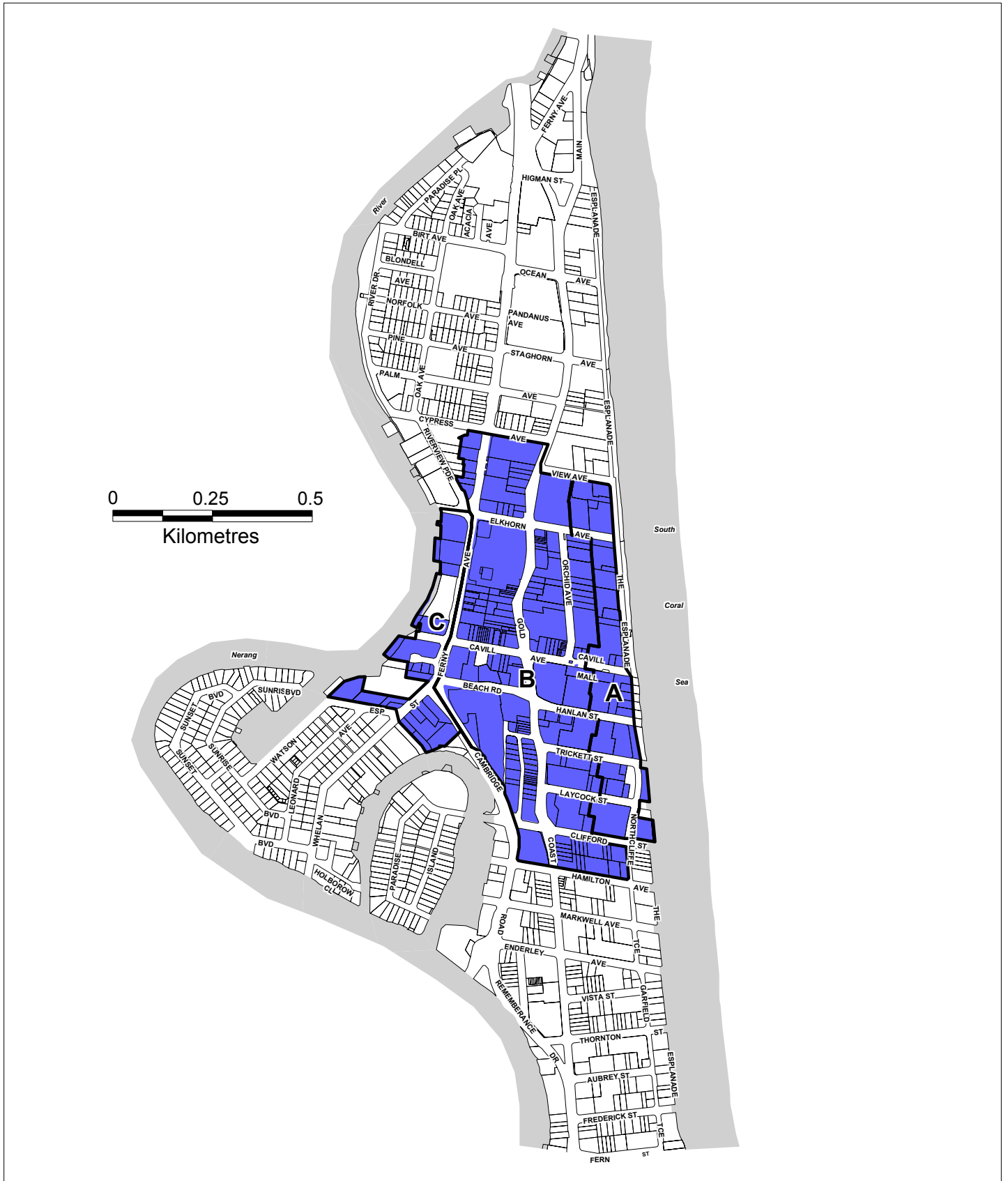
Legend

2	2 STOREYS
3	3 STOREYS
7	7 STOREYS
15	15 STOREYS
30	30 STOREYS
X	NO MAXIMUM HEIGHT APPLIES



GDA

Surfers Paradise LAP MAP 25.5 - Character Precincts within Entertainment Precinct (Ver. 1.0)



© Gold Coast City Council 2003



Based on Cadastral Data provided with the permission of the Department of Natural Resources and Mines (current as at February 2003).
 While every care is taken to ensure the accuracy of this data, the Gold Coast City Council makes no representations or warranties about its accuracy, reliability, completeness or suitability for any particular purpose and disclaims all responsibility and all liability (including without limitation, liability in negligence) for all expenses, losses, damages (including indirect or consequential damage) and costs which you might incur as a result of the data being inaccurate or incomplete in any way and for any reason.

© The State of Queensland (Department of Natural Resources and Mines) 2003

While every care is taken to ensure the accuracy of this data, the Department of Natural Resources and Mines makes no representations or warranties about its accuracy, reliability, completeness or suitability for any particular purpose and disclaims all responsibility and all liability (including without limitation, liability in negligence) for all expenses, losses, damages (including indirect or consequential damage) and costs which you might incur as a result of the data being inaccurate or incomplete in any way and for any reason.



Legend

A	BEACH FRONT PRECINCT
B	MAIN ENTERTAINMENT PRECINCT
C	RIVERSIDE PRECINCT