










Legend



	AMENITY PARKS		SPORTS PARKS
	ANCILLARY OPEN SPACE		INDOOR RECREATION & SPORT FACILITIES
	CONSERVATION PARKS		UNALLOCATED OPEN SPACE
	RECREATION PARKS		UTILITY RESERVES
	LINEAR PARKS		

© Gold Coast City Council 2008

Based on Cadastral Data provided with the permission of the Department of Natural Resources and Water. (Current as at May 2008)  
 While every care is taken to ensure the accuracy of this data, the Gold Coast City Council makes no representations or warranties about its accuracy, reliability, completeness or suitability for any particular purpose and disclaims all responsibility and all liability (including without limitation, liability in negligence) for all expenses, losses, damages (including indirect or consequential damage) and costs which you might incur as a result of the data being inaccurate or incomplete in any way and for any reason.

© The State of Queensland (Department of Natural Resources and Water) 2008

While every care is taken to ensure the accuracy of this data, the Department of Natural Resources and Water makes no representations or warranties about its accuracy, reliability, completeness or suitability for any particular purpose and disclaims all responsibility and all liability (including without limitation, liability in negligence) for all expenses, losses, damages (including indirect or consequential damage) and costs which you might incur as a result of the data being inaccurate or incomplete in any way and for any reason.

Adjoining Maps Series

1	2	
3	4	

N



Gold Coast City Council