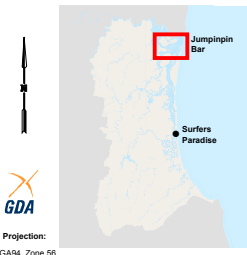













HERITAGE SITES

- JUMPINPIN BAR -



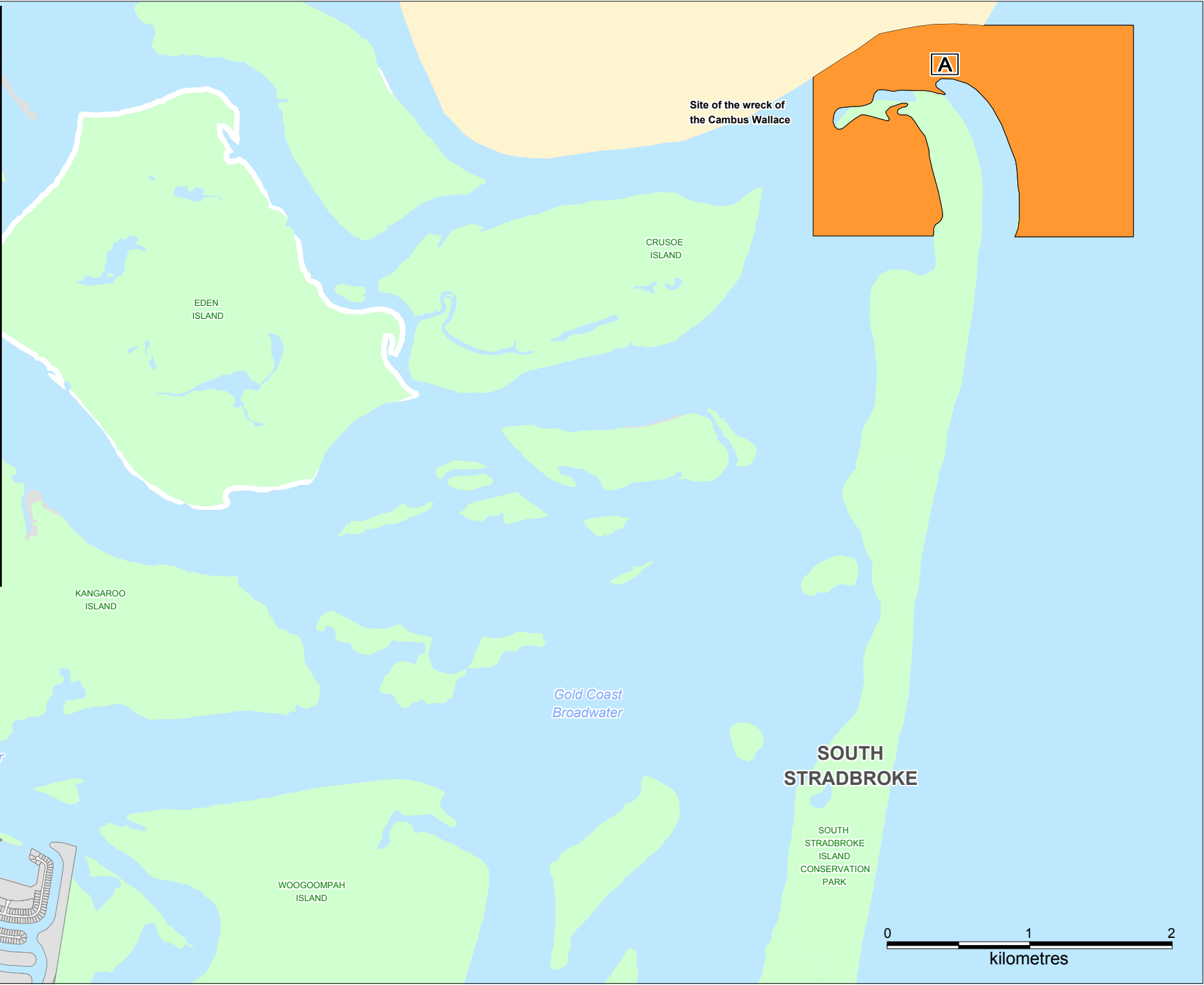
Projection:
MGA84, Zone 56

LEGEND

-  Building
-  Vegetation/Landscape
-  Monument/Memorial/Artwork
-  Archeological Site
-  Reserve/Park
-  Bridge/Road/Railway Alignment
-  State Significance (registered)
-  Local Significance (registered)
-  Park/Open Space
-  Cadastre
-  Waterway

The Gold Coast Planning Scheme 2003 and associated overlay maps should be consulted when using this map

Produced By:	Gold Coast City Council
Production Date:	20 June 2011
Service Call No:	488856
Version:	A



Site of the wreck of the Cambus Wallace

A

CRUSOE ISLAND

EDEN ISLAND

KANGAROO ISLAND

Gold Coast Broadwater

Logan River

JACOBS WELL

WOOROOMPAH ISLAND

SOUTH STRADBROKE

SOUTH STRADBROKE ISLAND CONSERVATION PARK

