












HERITAGE SITES

- MOLENDINAR -



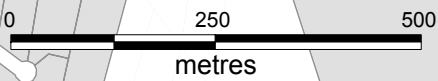
Projection:
MGA84, Zone 56

LEGEND

-  Building
-  Vegetation/Landscape
-  Monument/Memorial/Artwork
-  Archeological Site
-  Reserve/Park
-  Bridge/Road/Railway Alignment
-  State Significance (registered)
-  Local Significance (registered)
-  Park/Open Space
-  Cadastral
-  Waterway

The Gold Coast Planning Scheme 2003 and associated overlay maps should be consulted when using this map

Produced By:	Gold Coast City Council
Production Date:	20 June 2011
Service Call No:	488856
Version:	A



Disclaimer: © Gold Coast City Council, Queensland 2011 or © The State of Queensland 2011. No Warranty given in relation to the data (including accuracy, reliability, completeness or suitability) and no liability accepted (including without limitation, liability in negligence) for any loss, damage or costs (including consequential damage) relating to any use of the data. Data must not be used for direct marketing or be used in breach of the privacy laws.