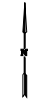













# HERITAGE SITES - SOUTHPORT -



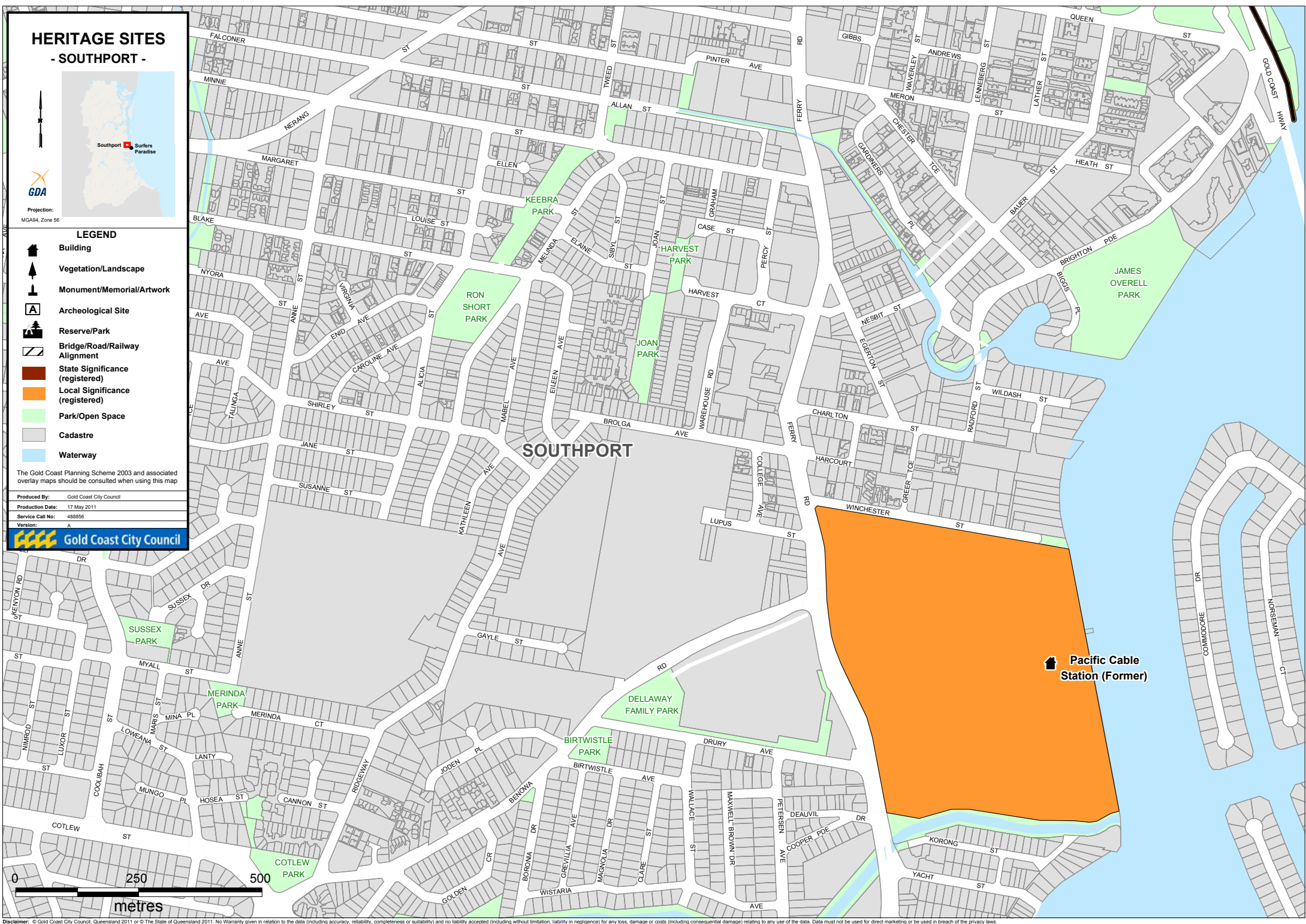
Projection:  
MGA84, Zone 56

## LEGEND

-  Building
-  Vegetation/Landscape
-  Monument/Memorial/Artwork
-  Archeological Site
-  Reserve/Park
-  Bridge/Road/Railway Alignment
-  State Significance (registered)
-  Local Significance (registered)
-  Park/Open Space
-  Cadastre
-  Waterway

The Gold Coast Planning Scheme 2003 and associated overlay maps should be consulted when using this map

Produced By: Gold Coast City Council  
 Production Date: 17 May 2011  
 Service Call No: 488956  
 Version: A



 Pacific Cable Station (Former)