












# HERITAGE SITES - SPRINGBROOK ROAD -



Projection:  
MGA94, Zone 56

## LEGEND

-  Building
-  Vegetation/Landscape
-  Monument/Memorial/Artwork
-  Archeological Site
-  Reserve/Park
-  Bridge/Road/Railway Alignment
-  State Significance (registered)
-  Local Significance (registered)
-  Park/Open Space
-  Cadastral
-  Waterway

The Gold Coast Planning Scheme 2003 and associated overlay maps should be consulted when using this map

Produced By: Gold Coast City Council  
 Production Date: 17 May 2011  
 Service Call No: 488856  
 Version: A



MINBAH  
ALLEY

OKINYA  
STREET RESERVE

APPLE  
TREE  
PARK

Springbrook Road and Associated Infrastructure

SPRINGBROOK  
NATIONAL PARK

PINE  
CREEK  
ROAD  
RESERVE

Little  
Nerang  
Dam

LITTLE ROBINA  
CAPES PARK

AUSTINVILLE

SPRINGBROOK

AUGUST  
BUROW PARK

Springbrook  
Community Hall

Springbrook  
State School (Former)

REFER SPRINGBROOK MAP FOR MORE DETAIL

