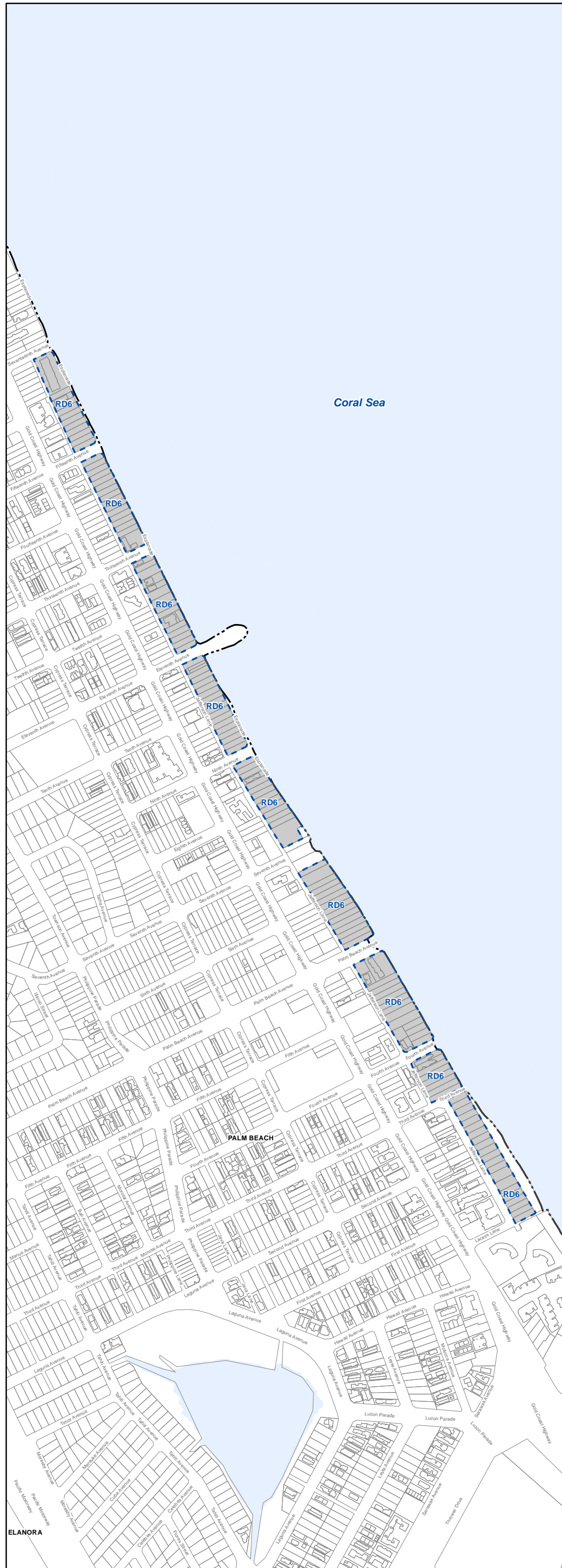
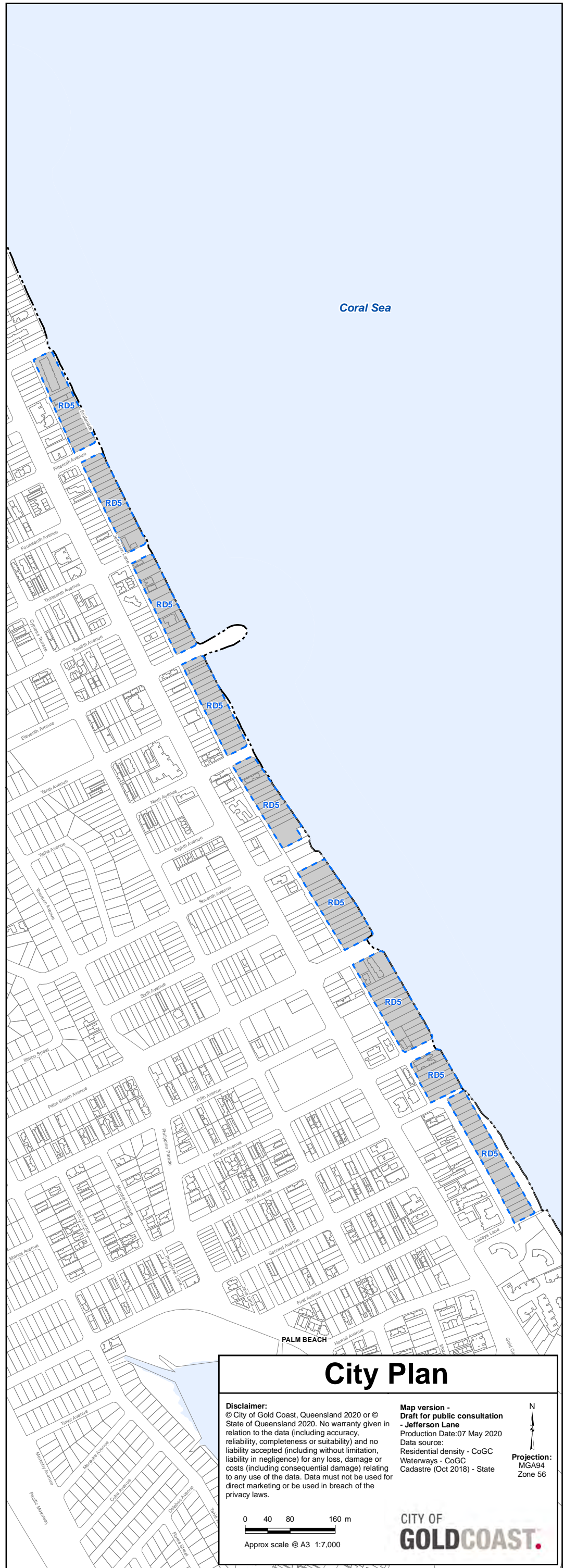


Jefferson Lane - Residential density

Version 7 - RD6



Proposed Our City Our Plan - RD5

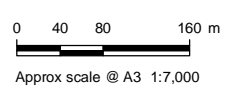


City Plan

Disclaimer:
© City of Gold Coast, Queensland 2020 or © State of Queensland 2020. No warranty given in relation to the data (including accuracy, reliability, completeness or suitability) and no liability accepted (including without limitation, liability in negligence) for any loss, damage or costs (including consequential damage) relating to any use of the data. Data must not be used for direct marketing or be used in breach of the privacy laws.

Map version -
Draft for public consultation
Jefferson Lane
Production Date: 07 May 2020
Data source:
Residential density - CoGC
Waterways - CoGC
Cadastre (Oct 2018) - State

Projection:
MGA94
Zone 56



CITY OF
GOLDCOAST