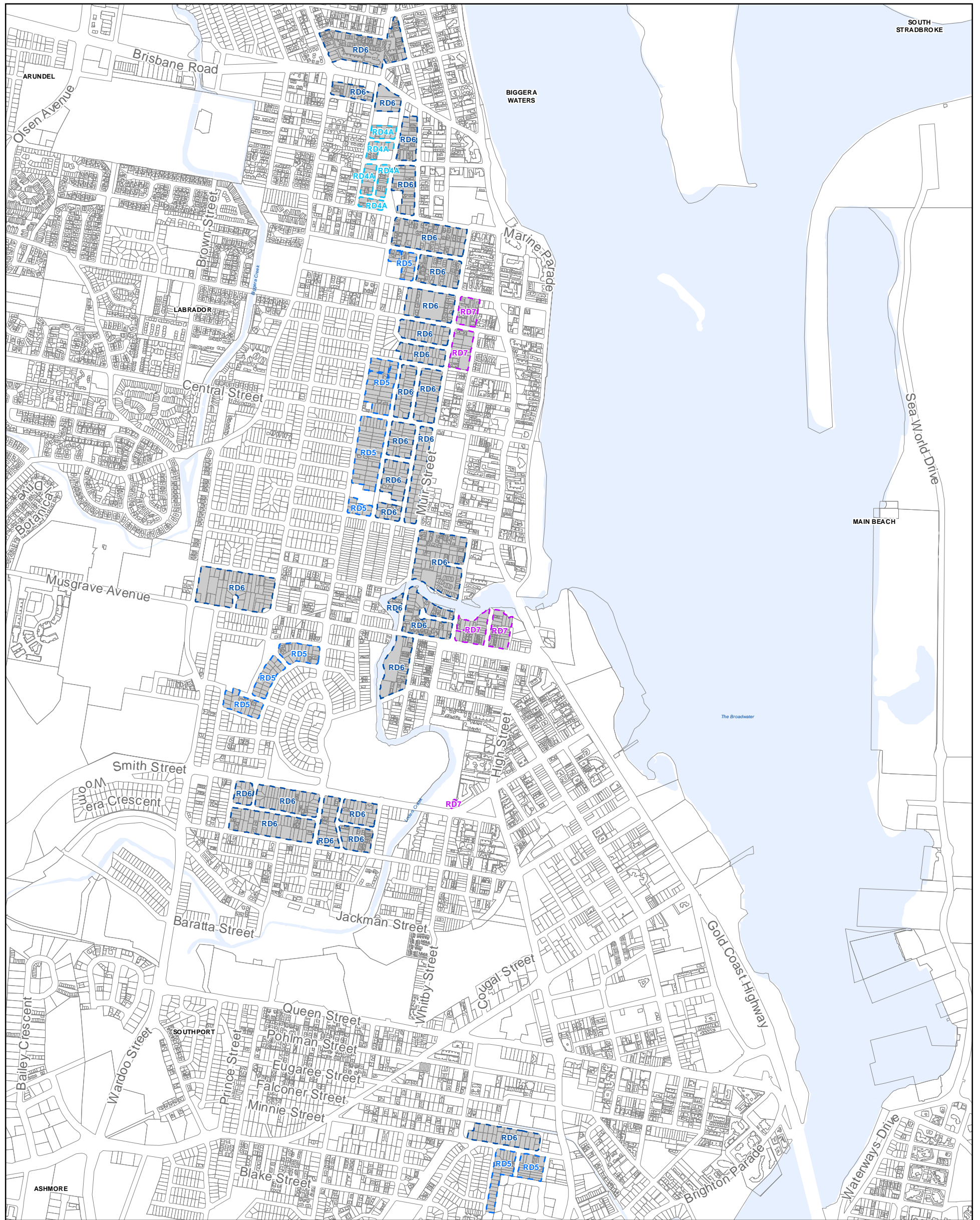
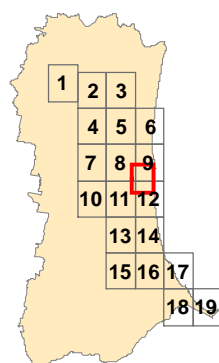


Residential density overlay map - map



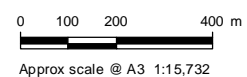
- RD4A - up to 66 dwellings per net hectare (1 dwelling/150m²)
- RD5 - up to 200 bedrooms per net hectare (1 bed/50m²)
- RD6 - up to 300 bedrooms per net hectare (1 bed/33m²)
- RD7 - up to 400 bedrooms per net hectare (1 bed/25m²)
- Property boundaries
- Local government area boundary
- Waterway or waterbody



Disclaimer:
 © City of Gold Coast, Queensland 2021 or © State of Queensland 2021. No warranty given in relation to the data (including accuracy, reliability, completeness or suitability) and no liability accepted (including without limitation, liability in negligence) for any loss, damage or costs (including consequential damage) relating to any use of the data. Data must not be used for direct marketing or be used in breach of the privacy laws.

Map version - Draft for public consultation - round 4
 Production Date: 03 Mar 2021
 Data source:
 Residential density - CoGC
 Waterways - CoGC
 Cadastre (Oct 2018) - State

Projection:
 MGA94
 Zone 56



City Plan

CITY OF GOLD COAST