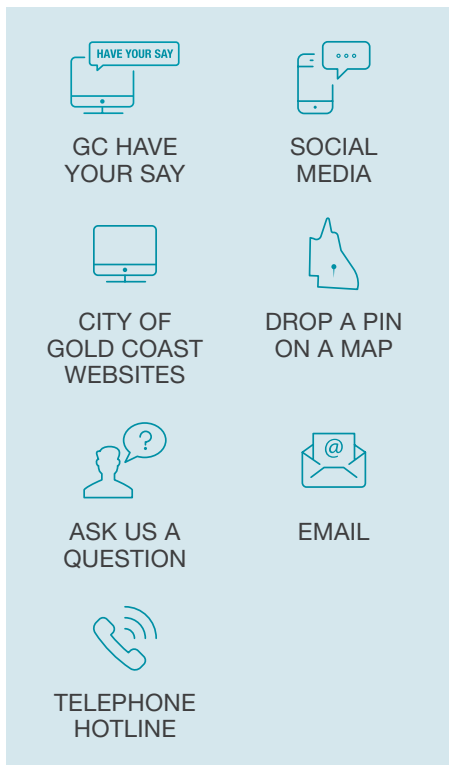


OUR RESILIENT CITY – OUR PLAN FOR COASTAL ADAPTATION

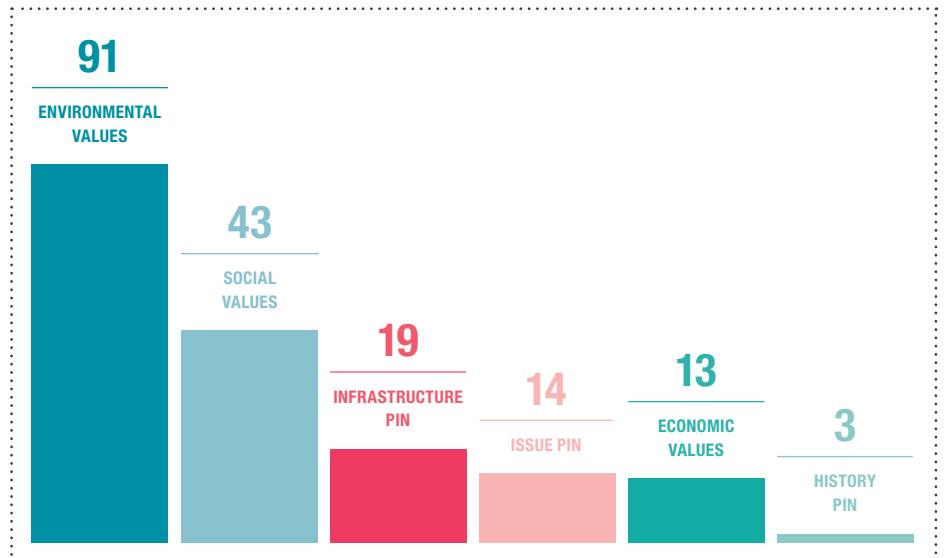
2 – 23 September 2020

How we engaged:



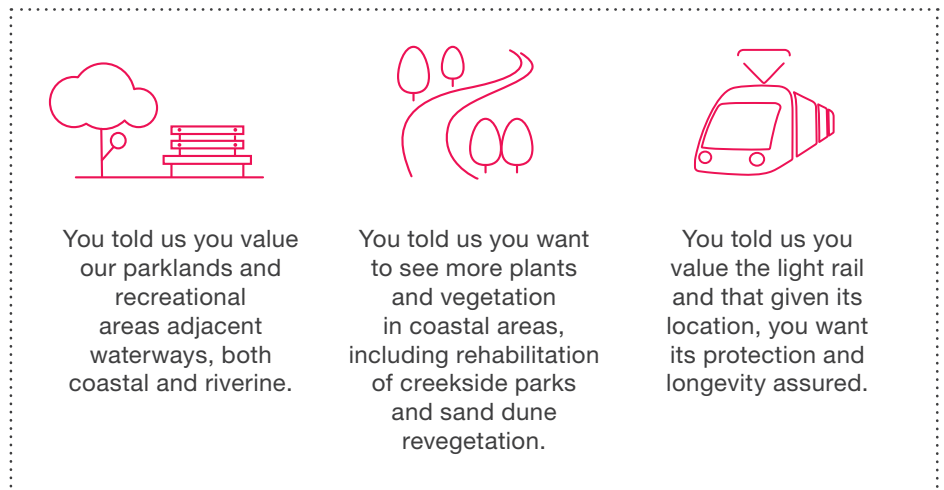
- HAVE YOUR SAY
- SOCIAL MEDIA
- CITY OF GOLD COAST WEBSITES
- DROP A PIN ON A MAP
- ASK US A QUESTION
- EMAIL
- TELEPHONE HOTLINE

We asked you to share your story, photos or video to help our coastal adaption plans. Pins received by values:



Outcomes:

- 7926** page visits
- 570** informed participants
- 51** engaged participants
- 183** pins on the map
- 19** questions answered
- 23** emails received



- You told us you value our parklands and recreational areas adjacent waterways, both coastal and riverine.
- You told us you want to see more plants and vegetation in coastal areas, including rehabilitation of creekside parks and sand dune revegetation.
- You told us you value the light rail and that given its location, you want its protection and longevity assured.



- The seaway is a very diverse marine environment with a multitude of species passing through the area. It should be protected.*
SOUTHPORT RESIDENT
- The western banks of Wavebreak Island are important foraging areas for shorebirds.*
ASHMORE RESIDENT
- The world class surf breaks along the southern strip of beach at South Stradbroke Island are critically important social and economic components of our vibrant city and should be monitored and maintained as pristine, functional and unthreatened areas into the future.*
MERMAID BEACH RESIDENT
- The seaway is one of the best shore dive locations in Qld. The number of divers using this facility brings considerable economic advantage to local traders.*
SOUTHPORT RESIDENT.