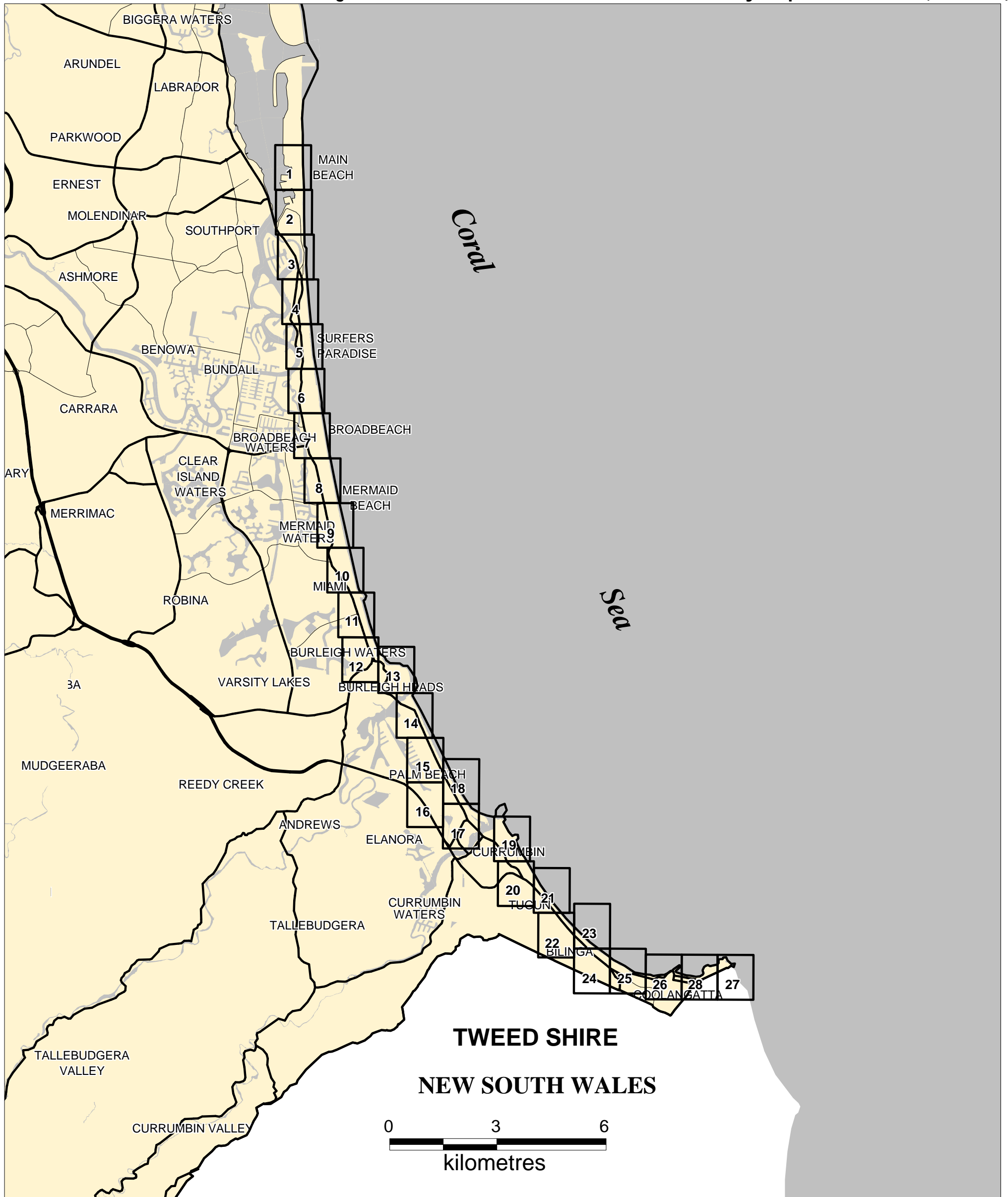



Foreshore Seawall Line and Building Setback Line from Ocean Beaches - Overlay Map OM12-Index (Ver. 1.0)



Legend

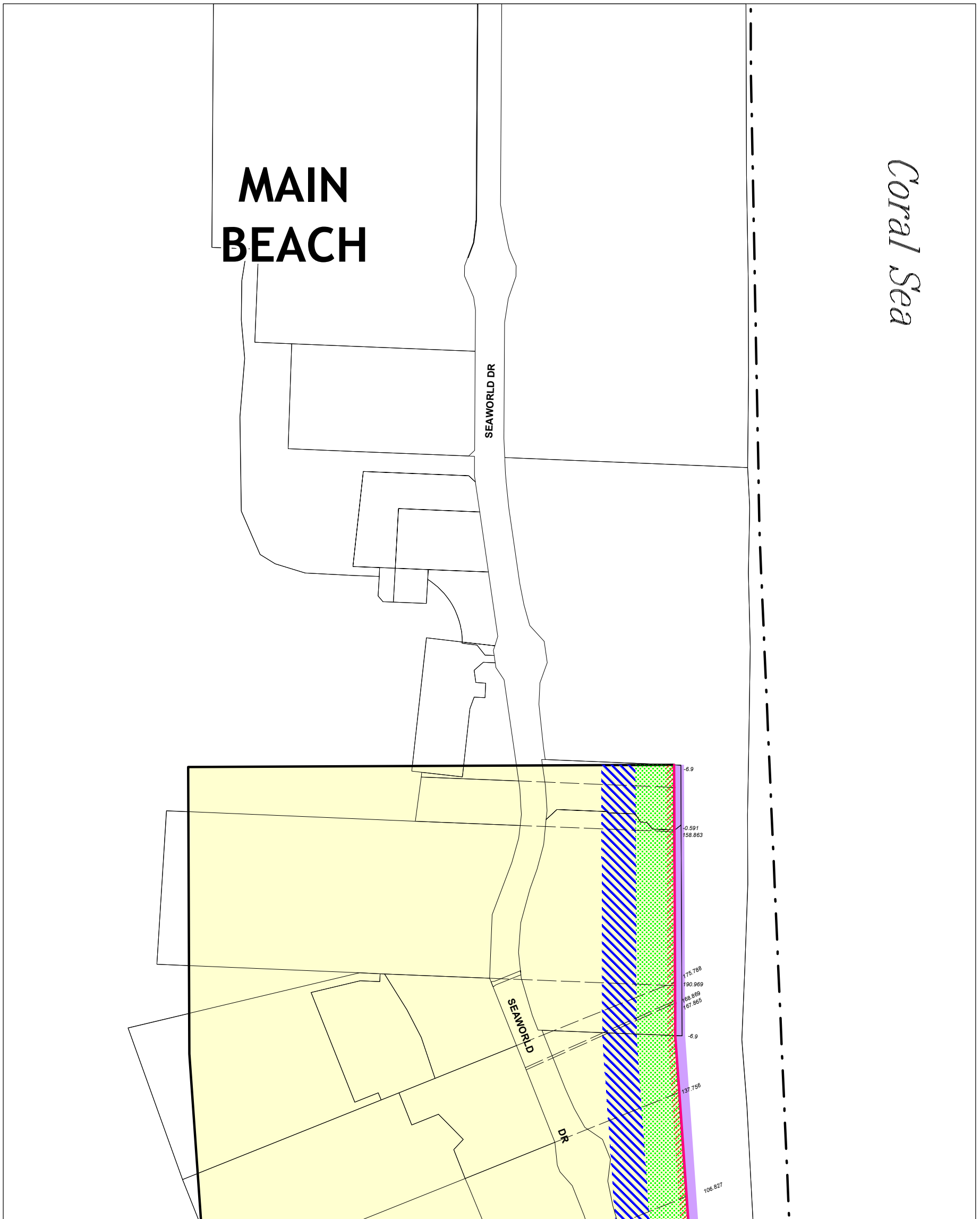
- © Gold Coast City Council 2003
Based on Cadastral Data provided with the permission of the Department of Natural Resources and Mines (current as at February 2003). While every care is taken to ensure the accuracy of this data, the Gold Coast City Council makes no representations or warranties about its accuracy, reliability, completeness or suitability for any particular purpose and disclaims all responsibility and all liability (including without limitation, liability in negligence) for all expenses, losses, damages (including indirect or consequential damage) and costs which you might incur as a result of the data being inaccurate or incomplete in any way and for any reason.
- © The State of Queensland (Department of Natural Resources and Mines) 2003
While every care is taken to ensure the accuracy of this data, the Department of Natural Resources makes no representations or warranties about its accuracy, reliability, completeness or suitability for any particular purpose and disclaims all responsibility and all liability (including without limitation, liability in negligence) for all expenses, losses, damages (including indirect or consequential damage) and costs which you might incur as a result of the data being inaccurate or incomplete in any way and for any reason.



THE NUMBER ON THE MAP GRID REFERS TO THE ORDER OF MAPS IN THE SERIES AND HAS NO REFERENCE TO PRIORITY



Foreshore Seawall Line and Building Setback Line from Ocean Beaches - Overlay Map OM12-1 (Ver. 1.0)



Legend

	Area from Seawall to 500m west requiring sand excavated in this area to be dumped on beach as directed		Area from Seawall to 8.1m west indicating building setback required
	Area from Seawall to shadow limit line 10m east of Seawall		Area from 40m west of seawall to 75m west of Seawall requiring special building footings
	Area from Seawall to 40m west requiring special building footings		Area not affected by Foreshore Seawall
	Foreshore Seawall Line		



Gold Coast City Council



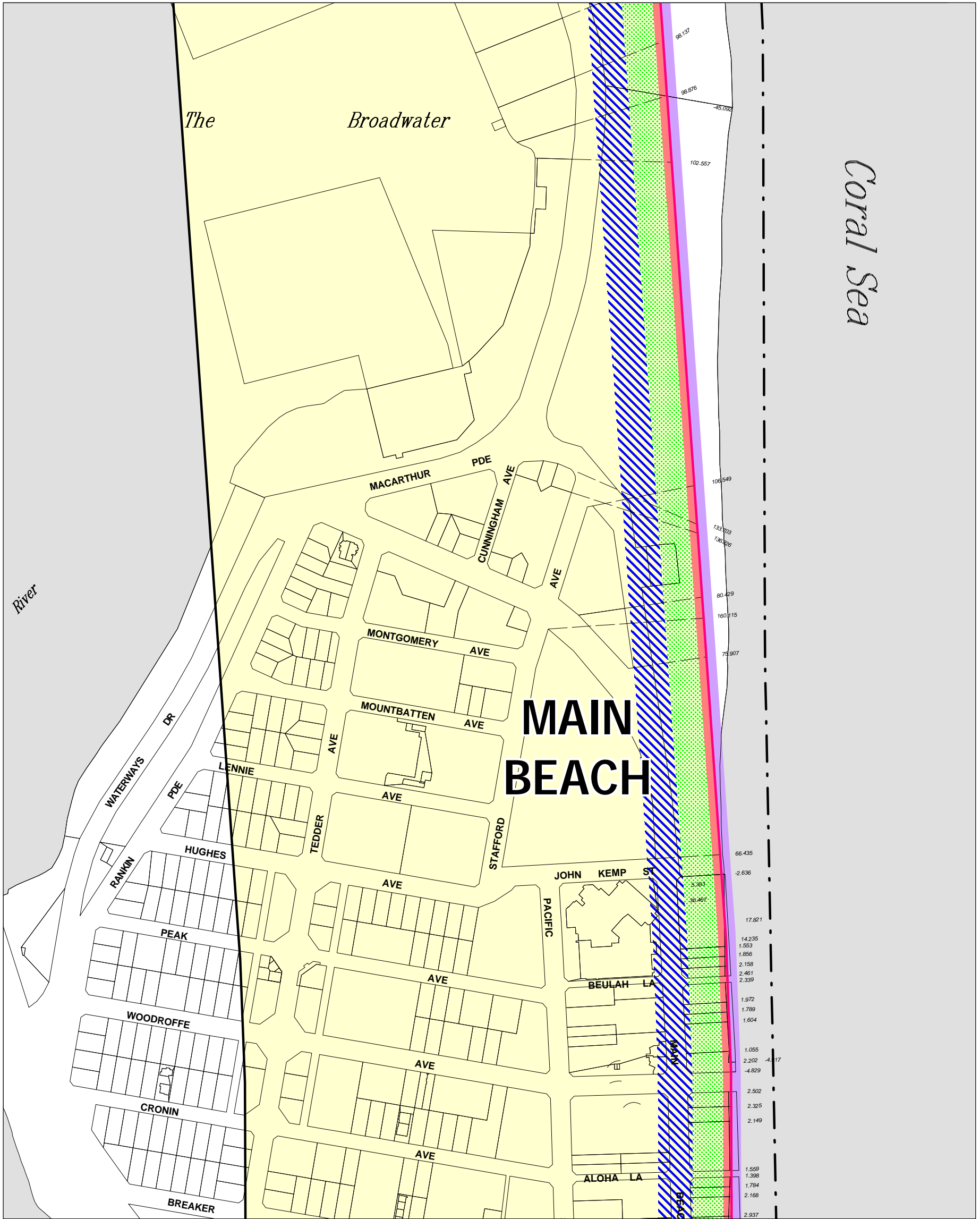
GDA

© Gold Coast City Council 2003
 Based on Cadastral Data provided with the permission of the Department of Natural Resources and Mines (current as at February 2003). While every care is taken to ensure the accuracy of this data, the Gold Coast City Council makes no representations or warranties about its accuracy, reliability, completeness or suitability for any particular purpose and disclaims all responsibility and all liability (including without limitation, liability in negligence) for all expenses, losses, damages (including indirect or consequential damage) and costs which you might incur as a result of the data being inaccurate or incomplete in any way and for any reason.

© The State of Queensland (Department of Natural Resources and Mines) 2003
 While every care is taken to ensure the accuracy of this data, the Department of Natural Resources makes no representations or warranties about its accuracy, reliability, completeness or suitability for any particular purpose and disclaims all responsibility and all liability (including without limitation, liability in negligence) for all expenses, losses, damages (including indirect or consequential damage) and costs which you might incur as a result of the data being inaccurate or incomplete in any way and for any reason.



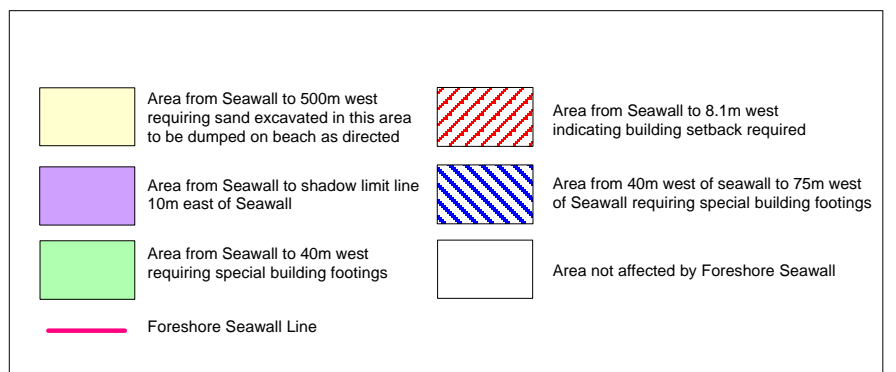
Foreshore Seawall Line and Building Setback Line from Ocean Beaches - Overlay Map OM12-2 (Ver. 1.0)



Scale in Metres



Legend



Gold Coast City Council

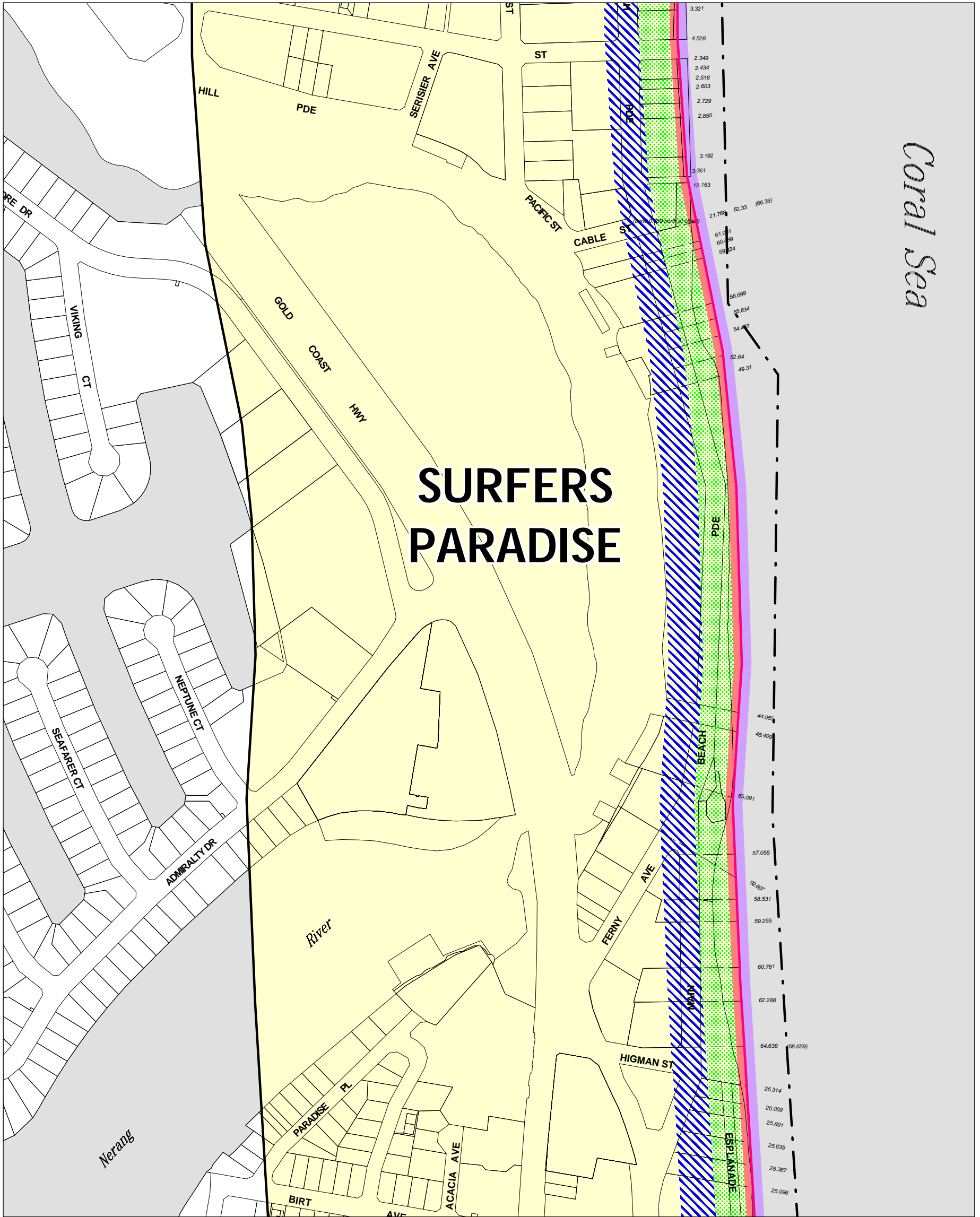


© Gold Coast City Council 2003
Based on Cadastral Data provided with the permission of the Department of Natural Resources and Mines (current as at February 2003). While every care is taken to ensure the accuracy of this data, the Gold Coast City Council makes no representations or warranties about its accuracy, reliability, completeness or suitability for any particular purpose and disclaims all responsibility and all liability (including without limitation, liability in negligence) for all expenses, losses, damages (including indirect or consequential damage) and costs which you might incur as a result of the data being inaccurate or incomplete in any way and for any reason.

© The State of Queensland (Department of Natural Resources and Mines) 2003
While every care is taken to ensure the accuracy of this data, the Department of Natural Resources makes no representations or warranties about its accuracy, reliability, completeness or suitability for any particular purpose and disclaims all responsibility and all liability (including without limitation, liability in negligence) for all expenses, losses, damages (including indirect or consequential damage) and costs which you might incur as a result of the data being inaccurate or incomplete in any way and for any reason.

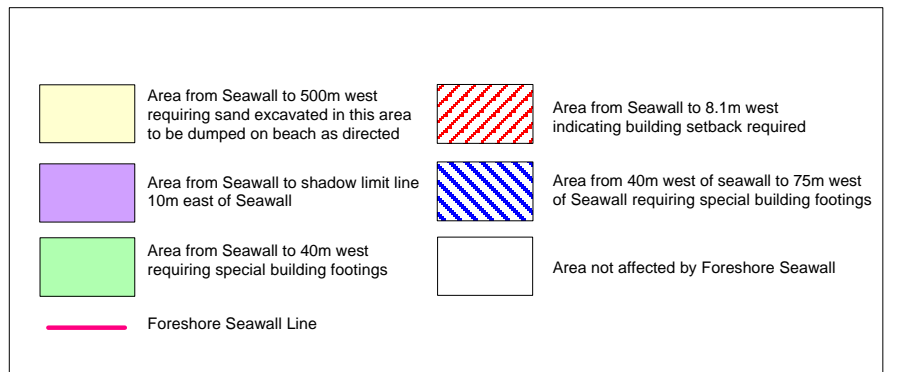


Foreshore Seawall Line and Building Setback Line from Ocean Beaches - Overlay Map OM12-3 (Ver. 1.0)

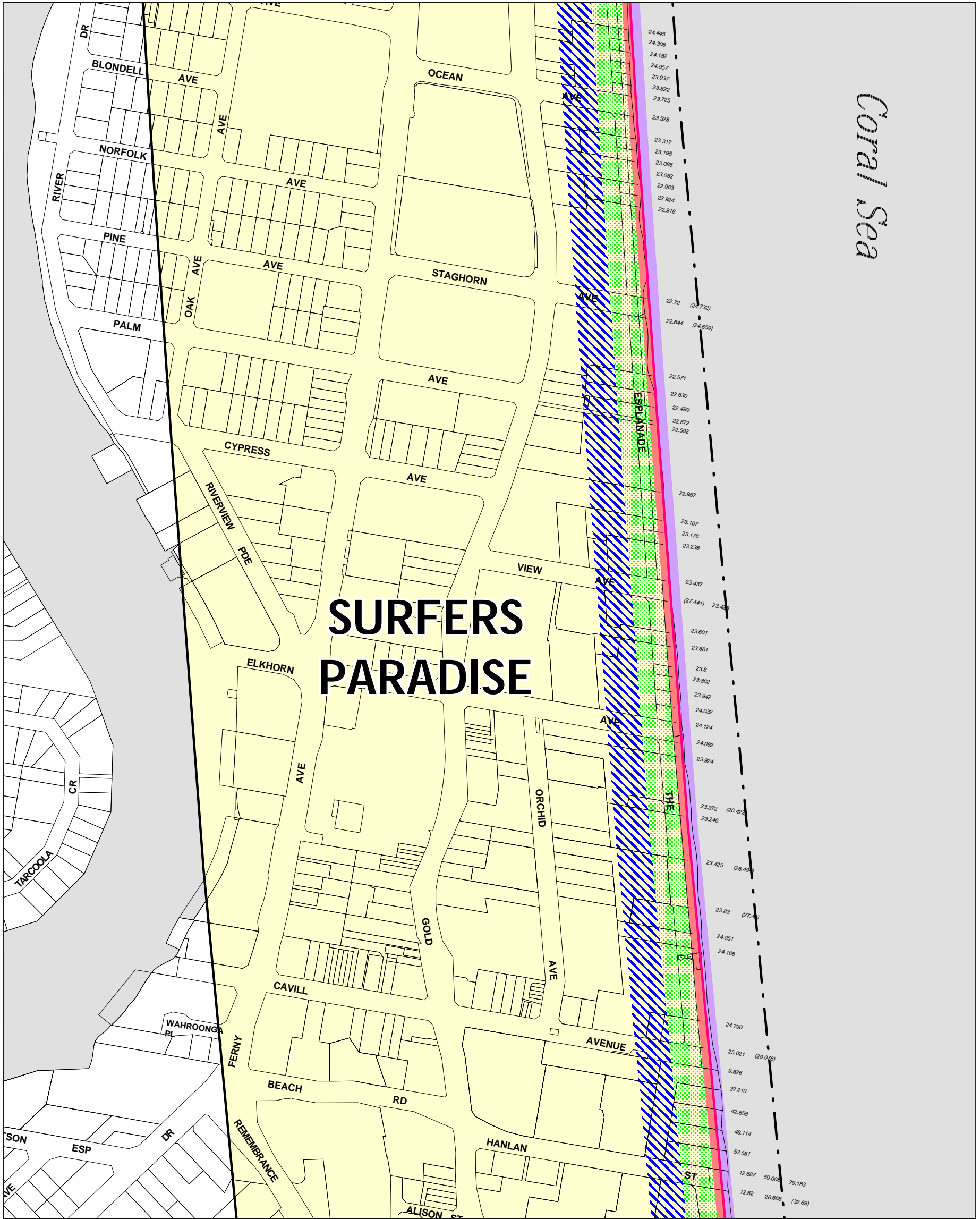


© Gold Coast City Council 2003
 Based on Cadastral Data provided with the permission of the Department of Natural Resources and Mines (current as at February 2003).
 While every care is taken to ensure the accuracy of this data, the Gold Coast City Council makes no representations or warranties about its accuracy, reliability, completeness or suitability for any particular purpose and disclaims all responsibility and all liability (including without limitation, liability in negligence) for all expenses, losses, damages (including indirect or consequential damage) and costs which you might incur as a result of the data being inaccurate or incomplete in any way and for any reason.

© The State of Queensland (Department of Natural Resources and Mines) 2003
 While every care is taken to ensure the accuracy of this data, the Department of Natural Resources makes no representations or warranties about its accuracy, reliability, completeness or suitability for any particular purpose and disclaims all responsibility and all liability (including without limitation, liability in negligence) for all expenses, losses, damages (including indirect or consequential damage) and costs which you might incur as a result of the data being inaccurate or incomplete in any way and for any reason.




Foreshore Seawall Line and Building Setback Line from Ocean Beaches - Overlay Map OM12- 4 (Ver. 1.0)



SURFERS PARADISE

Scale in Metres



Legend

	Area from Seawall to 500m west requiring sand excavated in this area to be dumped on beach as directed		Area from Seawall to 8.1m west indicating building setback required
	Area from Seawall to shadow limit line 10m east of Seawall		Area from 40m west of seawall to 75m west of Seawall requiring special building footings
	Area from Seawall to 40m west requiring special building footings		Area not affected by Foreshore Seawall
	Foreshore Seawall Line		



Gold Coast City Council

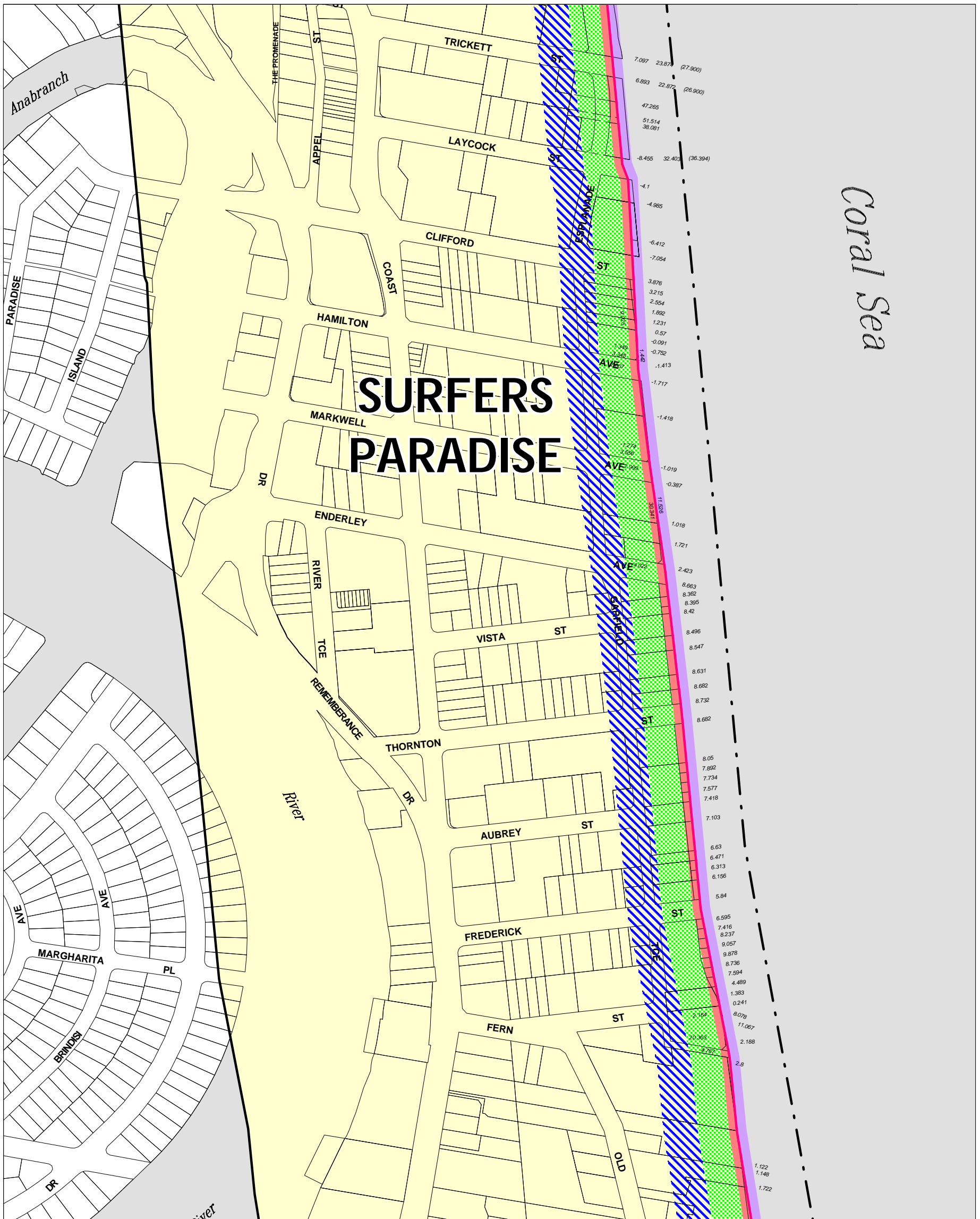


© Gold Coast City Council 2003
 Based on Cadastral Data provided with the permission of the Department of Natural Resources and Mines (current as at February 2003).
 While every care is taken to ensure the accuracy of this data, the Gold Coast City Council makes no representations or warranties about its accuracy, reliability, completeness or suitability for any particular purpose and disclaims all responsibility and all liability (including without limitation, liability in negligence) for all expenses, losses, damages (including indirect or consequential damage) and costs which you might incur as a result of the data being inaccurate or incomplete in any way and for any reason.

© The State of Queensland (Department of Natural Resources and Mines) 2003
 While every care is taken to ensure the accuracy of this data, the Department of Natural Resources makes no representations or warranties about its accuracy, reliability, completeness or suitability for any particular purpose and disclaims all responsibility and all liability (including without limitation, liability in negligence) for all expenses, losses, damages (including indirect or consequential damage) and costs which you might incur as a result of the data being inaccurate or incomplete in any way and for any reason.



Foreshore Seawall Line and Building Setback Line from Ocean Beaches - Overlay Map OM12-5 (Ver. 1.0)



Legend

	Area from Seawall to 500m west requiring sand excavated in this area to be dumped on beach as directed		Area from Seawall to 8.1m west indicating building setback required
	Area from Seawall to shadow limit line 10m east of Seawall		Area from 40m west of seawall to 75m west of Seawall requiring special building footings
	Area from Seawall to 40m west requiring special building footings		Area not affected by Foreshore Seawall
	Foreshore Seawall Line		

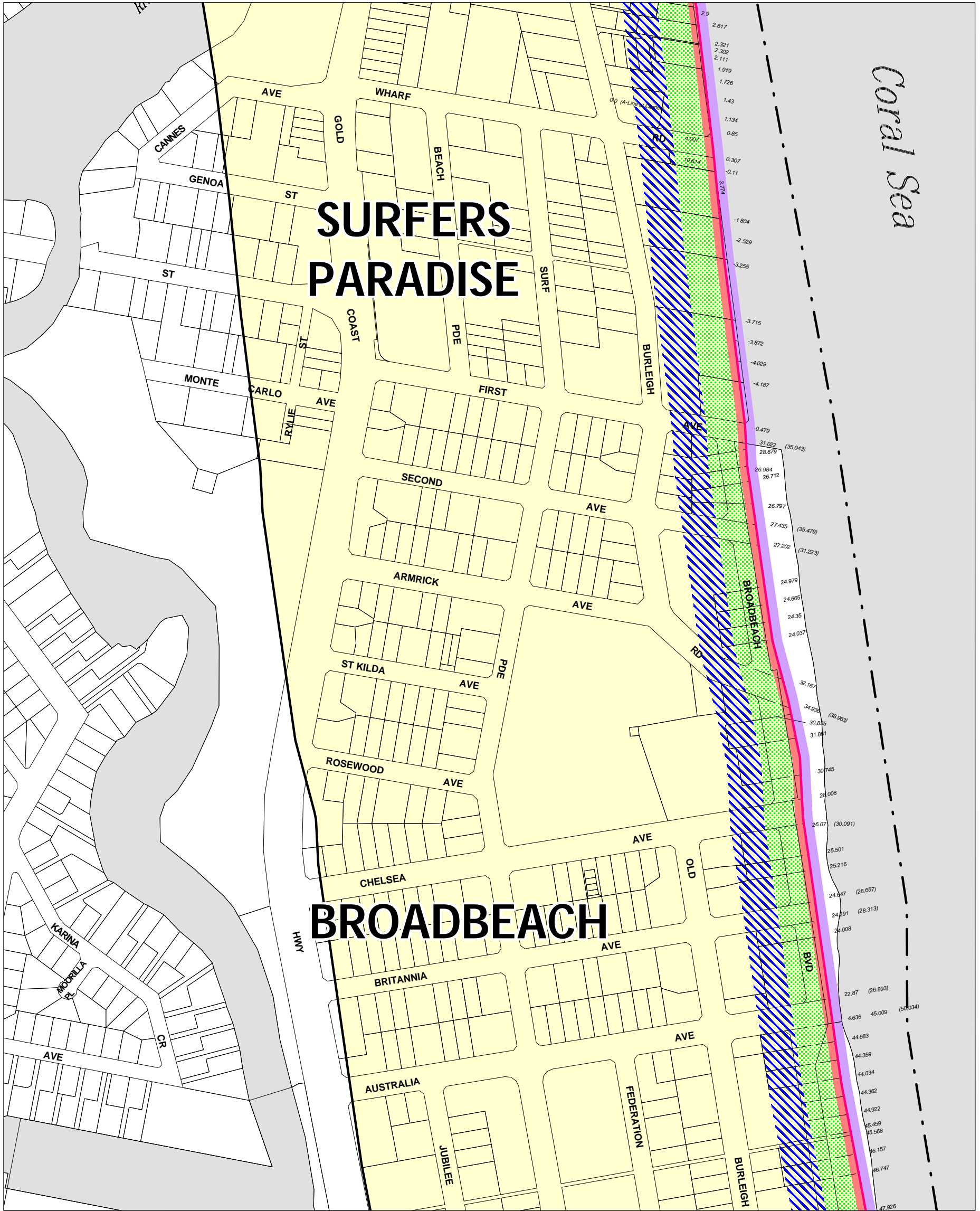


© Gold Coast City Council 2003
 Based on Cadastral Data provided with the permission of the Department of Natural Resources and Mines (current as at February 2003).
 While every care is taken to ensure the accuracy of this data, the Gold Coast City Council makes no representations or warranties about its accuracy, reliability, completeness or suitability for any particular purpose and disclaims all responsibility and all liability (including without limitation, liability in negligence) for all expenses, losses, damages (including indirect or consequential damage) and costs which you might incur as a result of the data being inaccurate or incomplete in any way and for any reason.



© The State of Queensland (Department of Natural Resources and Mines) 2003
 While every care is taken to ensure the accuracy of this data, the Department of Natural Resources makes no representations or warranties about its accuracy, reliability, completeness or suitability for any particular purpose and disclaims all responsibility and all liability (including without limitation, liability in negligence) for all expenses, losses, damages (including indirect or consequential damage) and costs which you might incur as a result of the data being inaccurate or incomplete in any way and for any reason.





Legend

	Area from Seawall to 500m west requiring sand excavated in this area to be dumped on beach as directed		Area from Seawall to 8.1m west indicating building setback required
	Area from Seawall to shadow limit line 10m east of Seawall		Area from 40m west of seawall to 75m west of Seawall requiring special building footings
	Area from Seawall to 40m west requiring special building footings		Area not affected by Foreshore Seawall
	Foreshore Seawall Line		



Gold Coast City Council



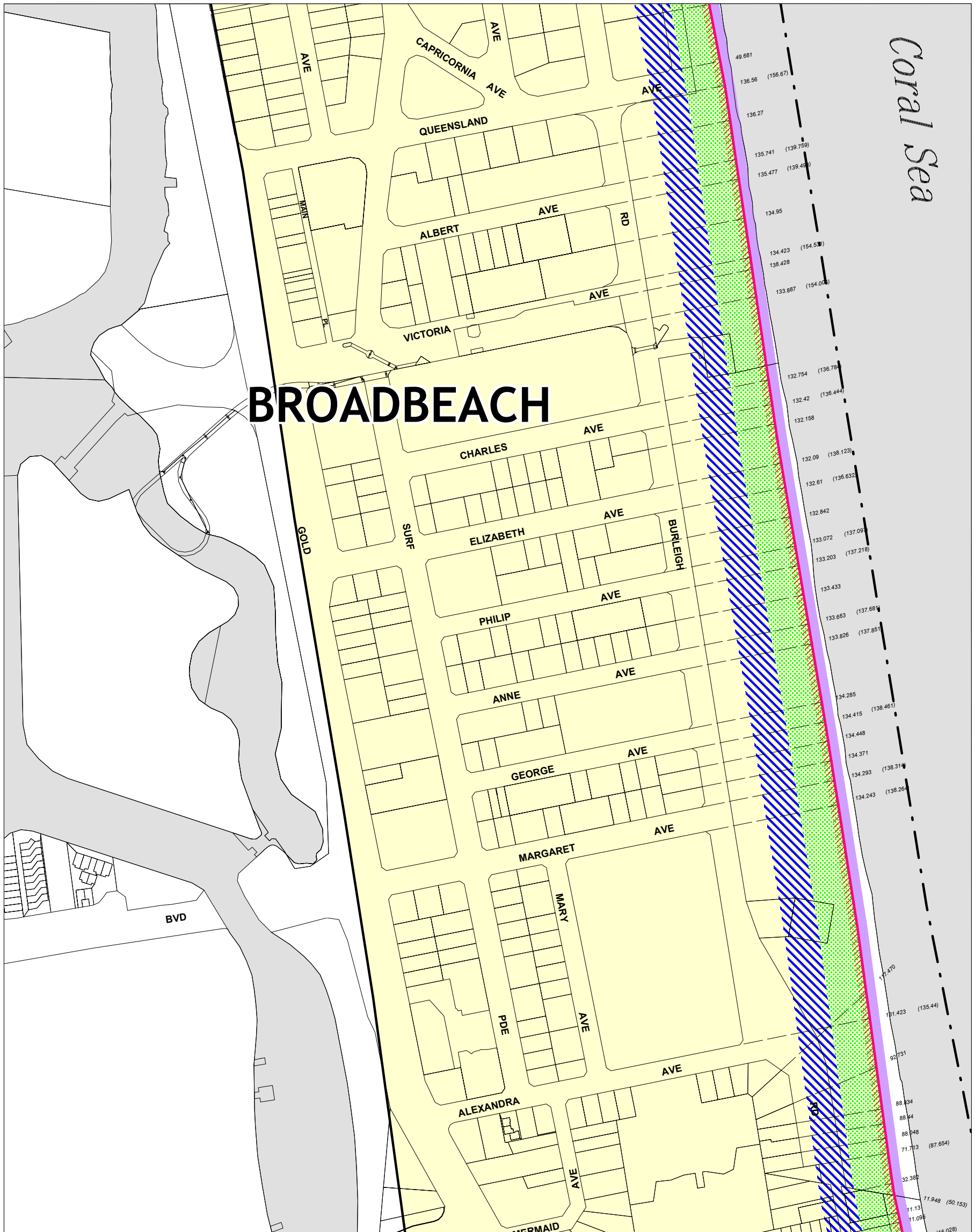
GDA

© Gold Coast City Council 2003
 Based on Cadastral Data provided with the permission of the Department of Natural Resources and Mines (current as at February 2003).
 While every care is taken to ensure the accuracy of this data, the Gold Coast City Council makes no representations or warranties about its accuracy, reliability, completeness or suitability for any particular purpose and disclaims all responsibility and all liability (including without limitation, liability in negligence) for all expenses, losses, damages (including indirect or consequential damage) and costs which you might incur as a result of the data being inaccurate or incomplete in any way and for any reason.

© The State of Queensland (Department of Natural Resources and Mines) 2003
 While every care is taken to ensure the accuracy of this data, the Department of Natural Resources makes no representations or warranties about its accuracy, reliability, completeness or suitability for any particular purpose and disclaims all responsibility and all liability (including without limitation, liability in negligence) for all expenses, losses, damages (including indirect or consequential damage) and costs which you might incur as a result of the data being inaccurate or incomplete in any way and for any reason.



Foreshore Seawall Line and Building Setback Line from Ocean Beaches - Overlay Map OM12-7 (Ver. 1.0)



Legend

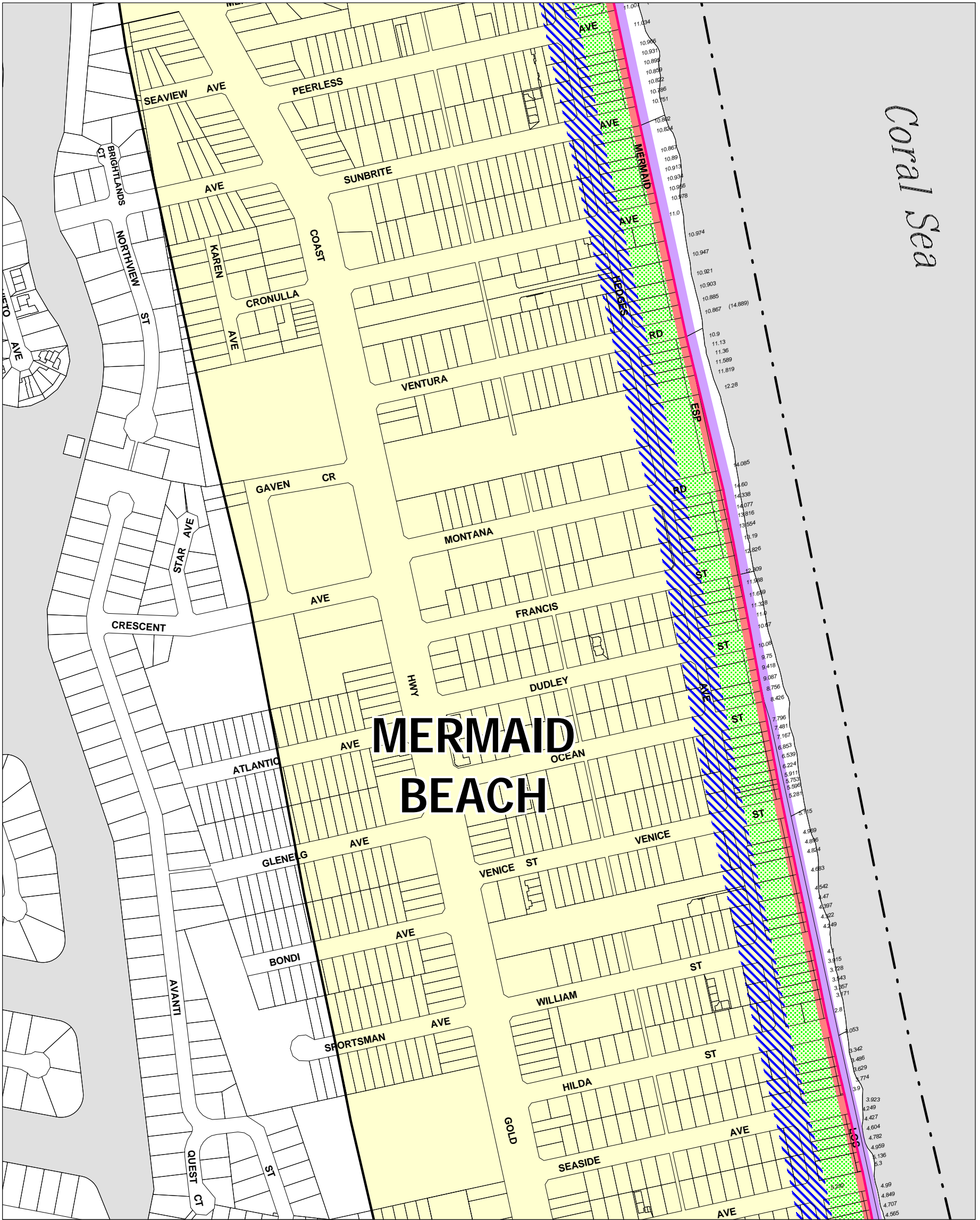
	Area from Seawall to 500m west requiring sand excavated in this area to be dumped on beach as directed		Area from Seawall to 8.1m west indicating building setback required
	Area from Seawall to shadow limit line 10m east of Seawall		Area from 40m west of seawall to 75m west of Seawall requiring special building footings
	Area from Seawall to 40m west requiring special building footings		Area not affected by Foreshore Seawall
	Foreshore Seawall Line		

© Gold Coast City Council 2003
 Based on Cadastral Data provided with the permission of the Department of Natural Resources and Mines (current as at February 2003).
 While every care is taken to ensure the accuracy of this data, the Gold Coast City Council makes no representations or warranties about its accuracy, reliability, completeness or suitability for any particular purpose and disclaims all responsibility and all liability (including without limitation, liability in negligence) for all expenses, losses, damages (including indirect or consequential damage) and costs which you might incur as a result of the data being inaccurate or incomplete in any way and for any reason.

© The State of Queensland (Department of Natural Resources and Mines) 2003
 While every care is taken to ensure the accuracy of this data, the Department of Natural Resources makes no representations or warranties about its accuracy, reliability, completeness or suitability for any particular purpose and disclaims all responsibility and all liability (including without limitation, liability in negligence) for all expenses, losses, damages (including indirect or consequential damage) and costs which you might incur as a result of the data being inaccurate or incomplete in any way and for any reason.



Foreshore Seawall Line and Building Setback Line from Ocean Beaches - Overlay Map OM12- 8 (Ver. 1.0)



MERMAID BEACH

Scale in Metres



Legend

	Area from Seawall to 500m west requiring sand excavated in this area to be dumped on beach as directed		Area from Seawall to 8.1m west indicating building setback required
	Area from Seawall to shadow limit line 10m east of Seawall		Area from 40m west of seawall to 75m west of Seawall requiring special building footings
	Area from Seawall to 40m west requiring special building footings		Area not affected by Foreshore Seawall
	Foreshore Seawall Line		



Gold Coast City Council



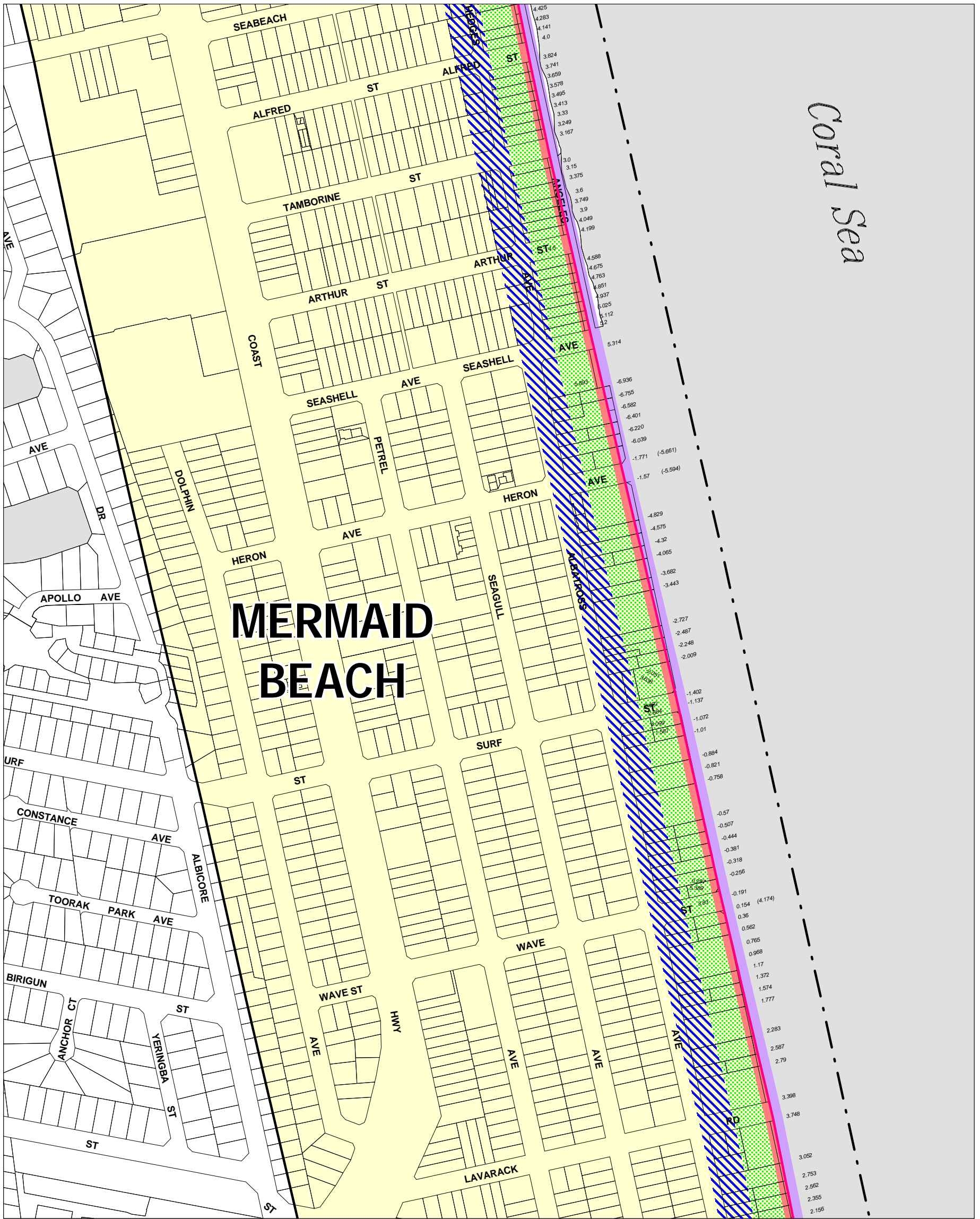
GDA

© Gold Coast City Council 2003
 Based on Cadastral Data provided with the permission of the Department of Natural Resources and Mines (current as at February 2003).
 While every care is taken to ensure the accuracy of this data, the Gold Coast City Council makes no representations or warranties about its accuracy, reliability, completeness or suitability for any particular purpose and disclaims all responsibility and all liability (including without limitation, liability in negligence) for all expenses, losses, damages (including indirect or consequential damage) and costs which you might incur as a result of the data being inaccurate or incomplete in any way and for any reason.

© The State of Queensland (Department of Natural Resources and Mines) 2003
 While every care is taken to ensure the accuracy of this data, the Department of Natural Resources makes no representations or warranties about its accuracy, reliability, completeness or suitability for any particular purpose and disclaims all responsibility and all liability (including without limitation, liability in negligence) for all expenses, losses, damages (including indirect or consequential damage) and costs which you might incur as a result of the data being inaccurate or incomplete in any way and for any reason.



Foreshore Seawall Line and Building Setback Line from Ocean Beaches - Overlay Map OM12-9 (Ver. 1.0)



**MERMAID
BEACH**

Scale in Metres



Legend

	Area from Seawall to 500m west requiring sand excavated in this area to be dumped on beach as directed		Area from Seawall to 8.1m west indicating building setback required
	Area from Seawall to shadow limit line 10m east of Seawall		Area from 40m west of seawall to 75m west of Seawall requiring special building footings
	Area from Seawall to 40m west requiring special building footings		Area not affected by Foreshore Seawall
	Foreshore Seawall Line		



Gold Coast City Council

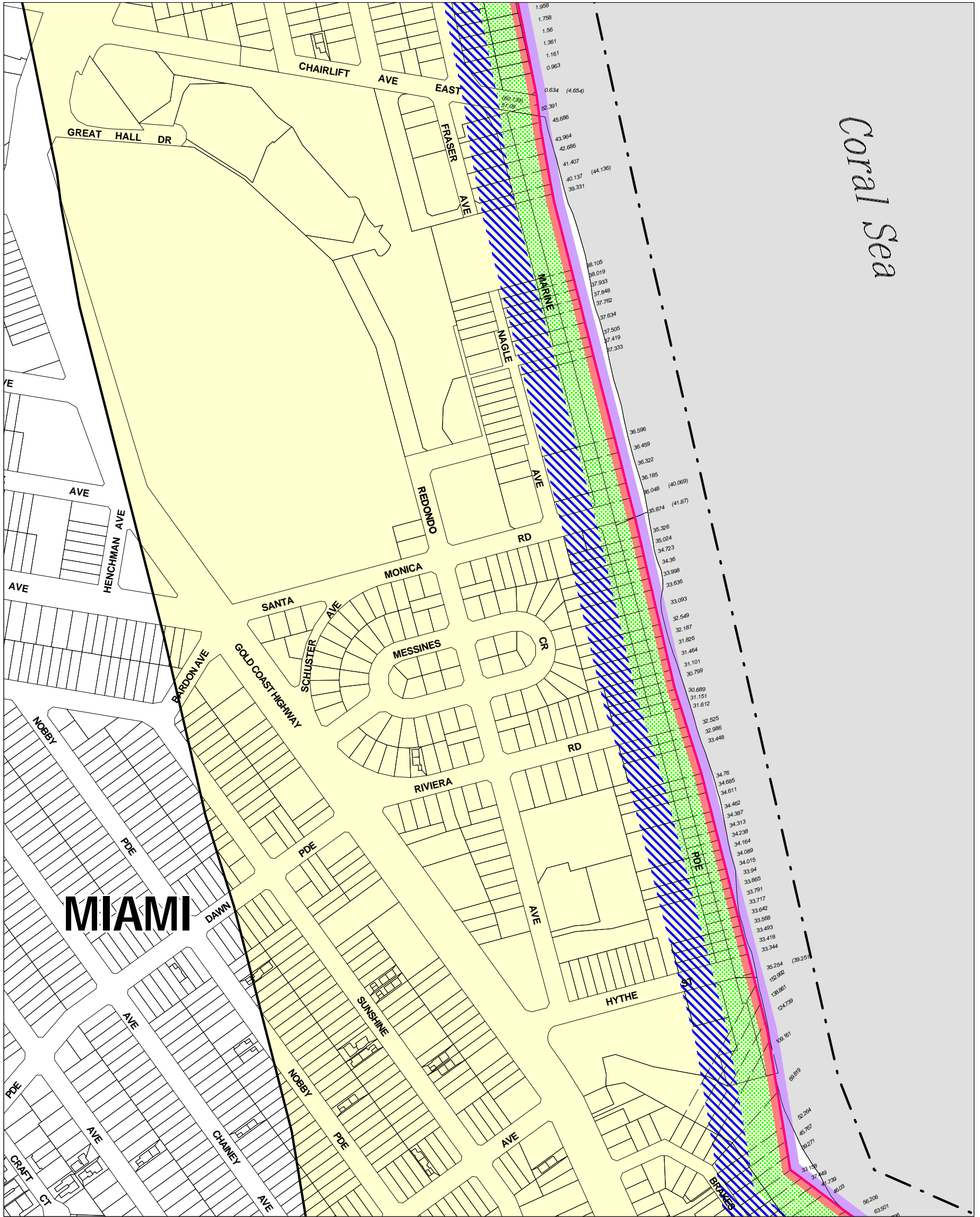


© Gold Coast City Council 2003
Based on Cadastral Data provided with the permission of the Department of Natural Resources and Mines (current as at February 2003). While every care is taken to ensure the accuracy of this data, the Gold Coast City Council makes no representations or warranties about its accuracy, reliability, completeness or suitability for any particular purpose and disclaims all responsibility and all liability (including without limitation, liability in negligence) for all expenses, losses, damages (including indirect or consequential damage) and costs which you might incur as a result of the data being inaccurate or incomplete in any way and for any reason.

© The State of Queensland (Department of Natural Resources and Mines) 2003
While every care is taken to ensure the accuracy of this data, the Department of Natural Resources makes no representations or warranties about its accuracy, reliability, completeness or suitability for any particular purpose and disclaims all responsibility and all liability (including without limitation, liability in negligence) for all expenses, losses, damages (including indirect or consequential damage) and costs which you might incur as a result of the data being inaccurate or incomplete in any way and for any reason.



Foreshore Seawall Line and Building Setback Line from Ocean Beaches - Overlay Map OM12- 10 (Ver. 1.0)



Gold Coast City Council



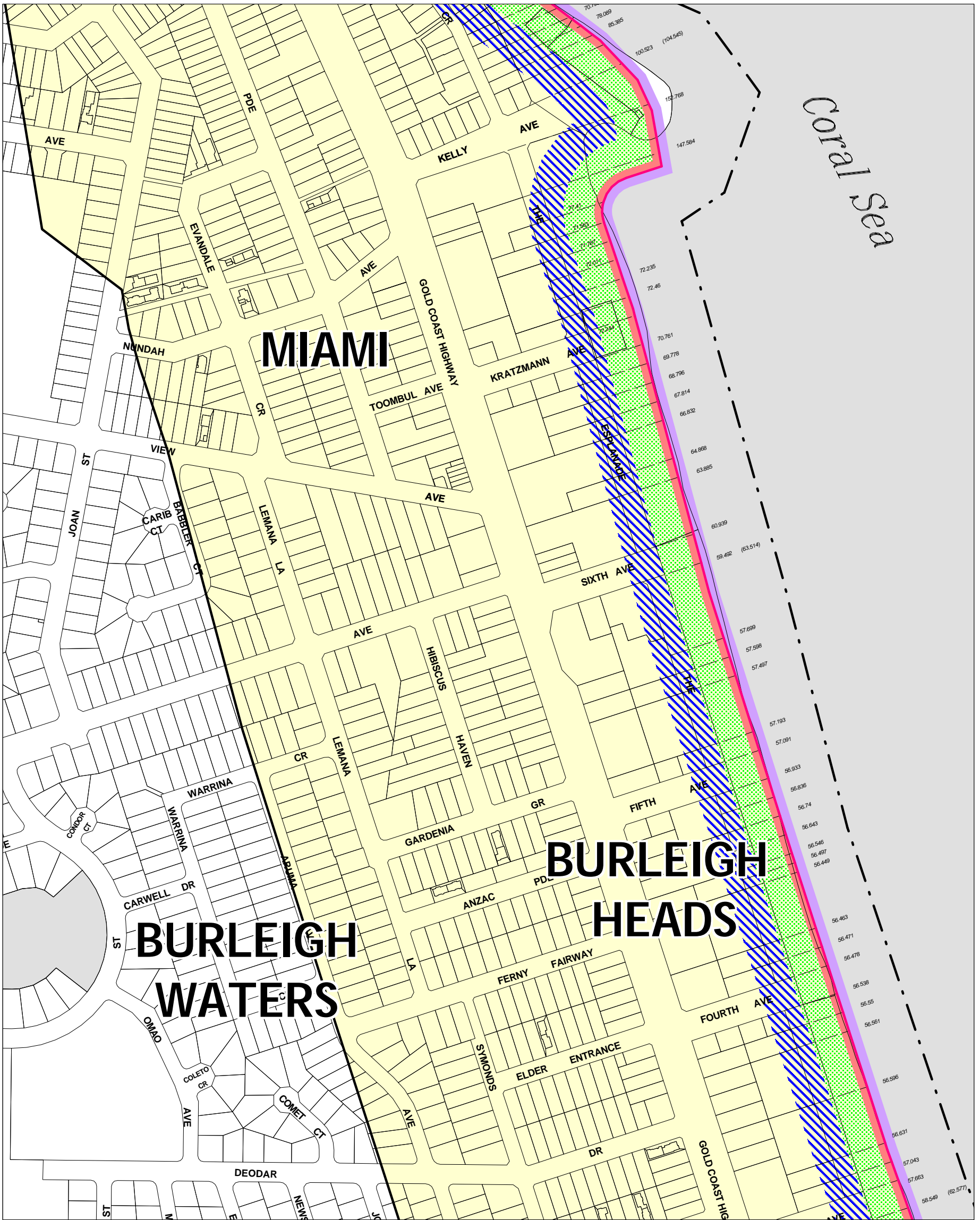
© Gold Coast City Council 2003
Based on Cadastral Data provided with the permission of the Department of Natural Resources and Mines (current as at February 2003). While every care is taken to ensure the accuracy of this data, the Gold Coast City Council makes no representations or warranties about its accuracy, reliability, completeness or suitability for any particular purpose and disclaims all responsibility and all liability (including without limitation, liability in negligence) for all expenses, losses, damages (including indirect or consequential damage) and costs which you might incur as a result of the data being inaccurate or incomplete in any way and for any reason.

© The State of Queensland (Department of Natural Resources and Mines) 2003
While every care is taken to ensure the accuracy of this data, the Department of Natural Resources makes no representations or warranties about its accuracy, reliability, completeness or suitability for any particular purpose and disclaims all responsibility and all liability (including without limitation, liability in negligence) for all expenses, losses, damages (including indirect or consequential damage) and costs which you might incur as a result of the data being inaccurate or incomplete in any way and for any reason.



Legend	
	Area from Seawall to 500m west requiring sand excavated in this area to be dumped on beach as directed
	Area from Seawall to shadow limit line 10m east of Seawall
	Area from Seawall to 40m west requiring special building footings
	Foreshore Seawall Line
	Area from Seawall to 8.1m west indicating building setback required
	Area from 40m west of seawall to 75m west of Seawall requiring special building footings
	Area not affected by Foreshore Seawall

Foreshore Seawall Line and Building Setback Line from Ocean Beaches - Overlay Map OM12- 11 (Ver. 1.0)



Legend

	Area from Seawall to 500m west requiring sand excavated in this area to be dumped on beach as directed		Area from Seawall to 8.1m west indicating building setback required
	Area from Seawall to shadow limit line 10m east of Seawall		Area from 40m west of seawall to 75m west of Seawall requiring special building footings
	Area from Seawall to 40m west requiring special building footings		Area not affected by Foreshore Seawall
	Foreshore Seawall Line		



Gold Coast City Council



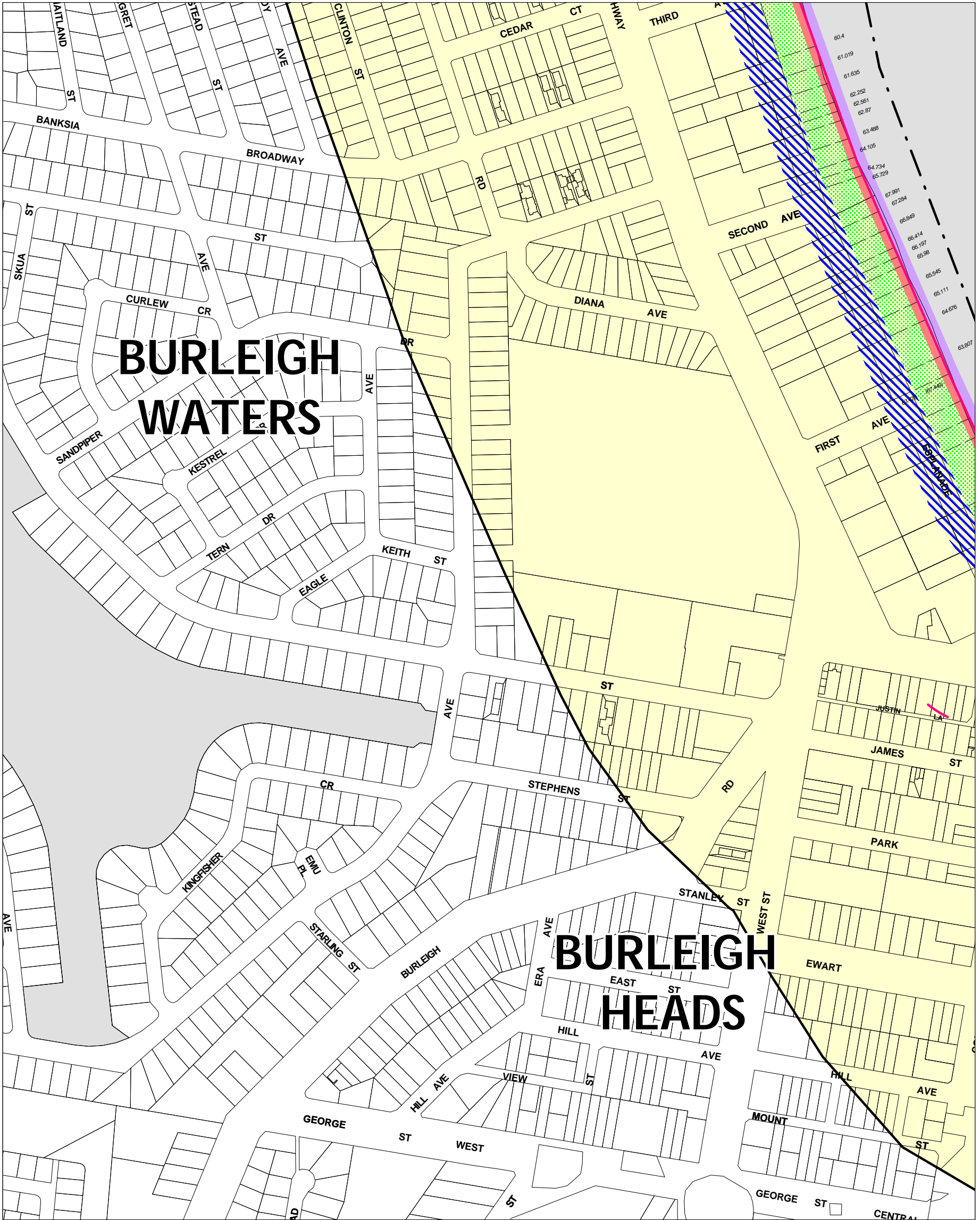
GDA

© Gold Coast City Council 2003
Based on Cadastral Data provided with the permission of the Department of Natural Resources and Mines (current as at February 2003). While every care is taken to ensure the accuracy of this data, the Gold Coast City Council makes no representations or warranties about its accuracy, reliability, completeness or suitability for any particular purpose and disclaims all responsibility and all liability (including without limitation, liability in negligence) for all expenses, losses, damages (including indirect or consequential damage) and costs which you might incur as a result of the data being inaccurate or incomplete in any way and for any reason.

© The State of Queensland (Department of Natural Resources and Mines) 2003
While every care is taken to ensure the accuracy of this data, the Department of Natural Resources makes no representations or warranties about its accuracy, reliability, completeness or suitability for any particular purpose and disclaims all responsibility and all liability (including without limitation, liability in negligence) for all expenses, losses, damages (including indirect or consequential damage) and costs which you might incur as a result of the data being inaccurate or incomplete in any way and for any reason.



Foreshore Seawall Line and Building Setback Line from Ocean Beaches - Overlay Map OM12- 12 (Ver. 1.0)



Scale in Metres



Legend

	Area from Seawall to 500m west requiring sand excavated in this area to be dumped on beach as directed		Area from Seawall to 8.1m west indicating building setback required
	Area from Seawall to shadow limit line 10m east of Seawall		Area from 40m west of seawall to 75m west of Seawall requiring special building footings
	Area from Seawall to 40m west requiring special building footings		Area not affected by Foreshore Seawall
	Foreshore Seawall Line		



Gold Coast City Council



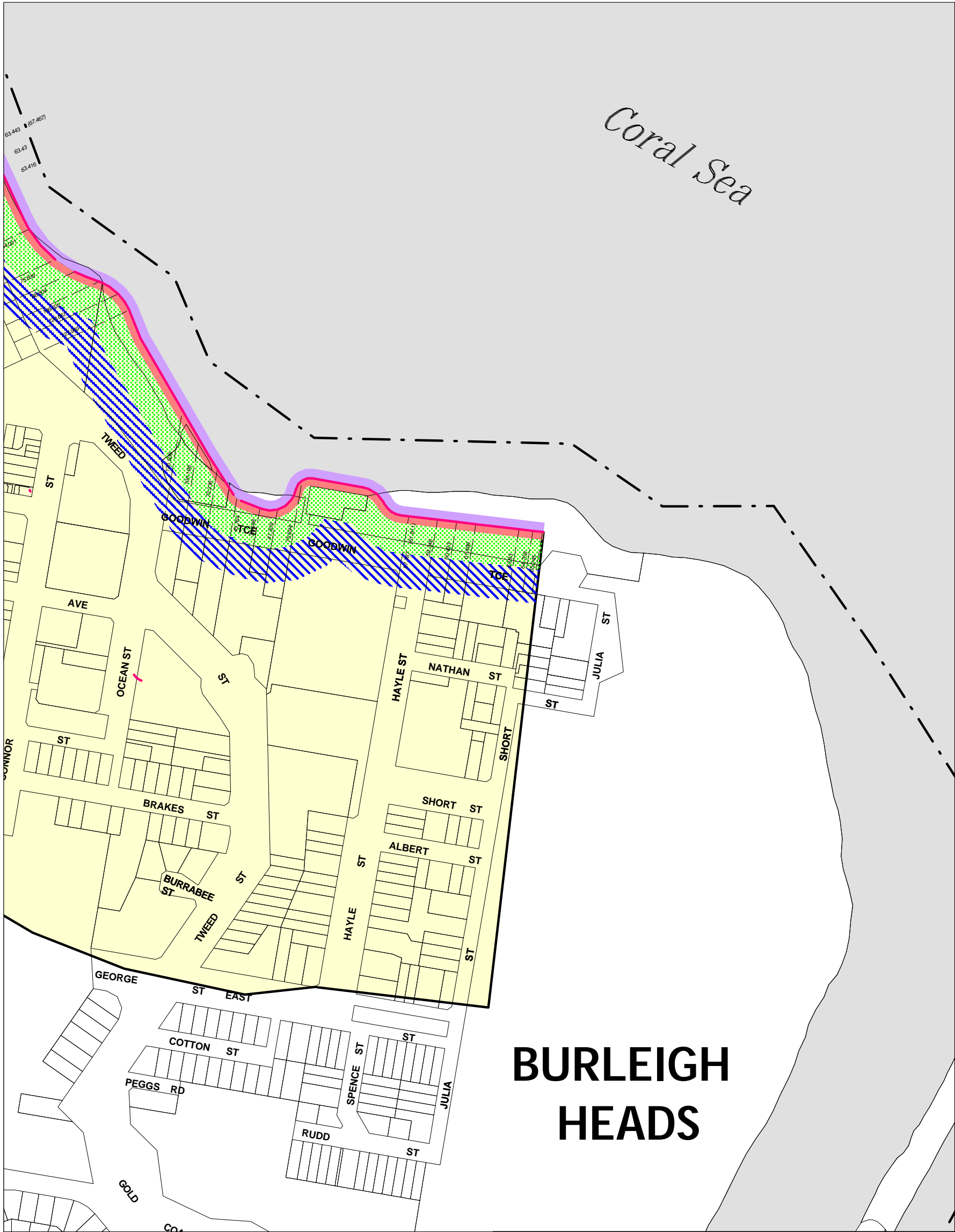
GDA

© Gold Coast City Council 2003
 Based on Cadastral Data provided with the permission of the Department of Natural Resources and Mines (current as at February 2003).
 While every care is taken to ensure the accuracy of this data, the Gold Coast City Council makes no representations or warranties about its accuracy, reliability, completeness or suitability for any particular purpose and disclaims all responsibility and all liability (including without limitation, liability in negligence) for all expenses, losses, damages (including indirect or consequential damage) and costs which you might incur as a result of the data being inaccurate or incomplete in any way and for any reason.

© The State of Queensland (Department of Natural Resources and Mines) 2003
 While every care is taken to ensure the accuracy of this data, the Department of Natural Resources makes no representations or warranties about its accuracy, reliability, completeness or suitability for any particular purpose and disclaims all responsibility and all liability (including without limitation, liability in negligence) for all expenses, losses, damages (including indirect or consequential damage) and costs which you might incur as a result of the data being inaccurate or incomplete in any way and for any reason.



Foreshore Seawall Line and Building Setback Line from Ocean Beaches - Overlay Map OM12- 13 (Ver. 1.0)



Scale in Metres



Legend

	Area from Seawall to 500m west requiring sand excavated in this area to be dumped on beach as directed		Area from Seawall to 8.1m west indicating building setback required
	Area from Seawall to shadow limit line 10m east of Seawall		Area from 40m west of seawall to 75m west of Seawall requiring special building footings
	Area from Seawall to 40m west requiring special building footings		Area not affected by Foreshore Seawall
	Foreshore Seawall Line		



Gold Coast City Council



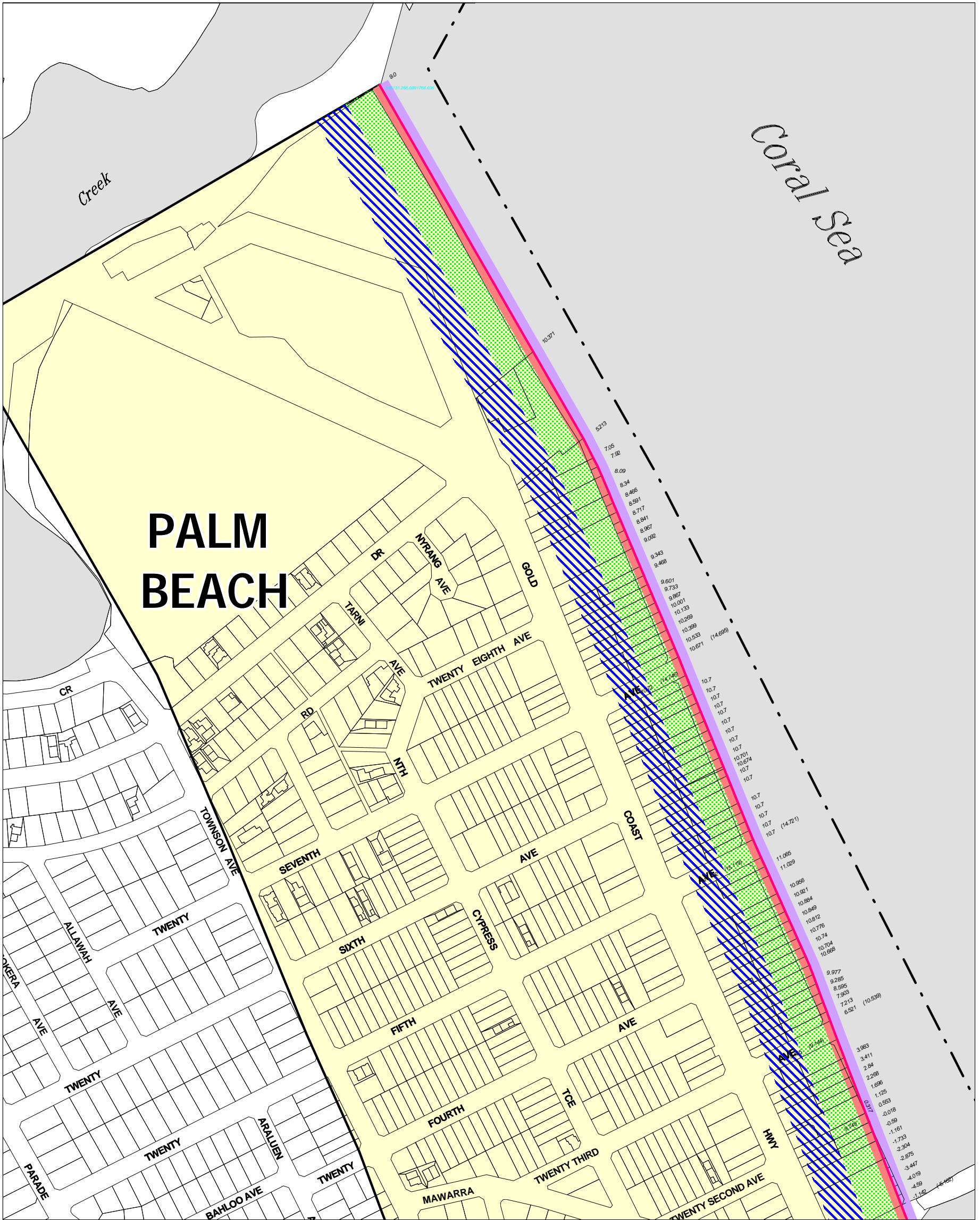
GDA

© Gold Coast City Council 2003
Based on Cadastral Data provided with the permission of the Department of Natural Resources and Mines (current as at February 2003). While every care is taken to ensure the accuracy of this data, the Gold Coast City Council makes no representations or warranties about its accuracy, reliability, completeness or suitability for any particular purpose and disclaims all responsibility and all liability (including without limitation, liability in negligence) for all expenses, losses, damages (including indirect or consequential damage) and costs which you might incur as a result of the data being inaccurate or incomplete in any way and for any reason.

© The State of Queensland (Department of Natural Resources and Mines) 2003
While every care is taken to ensure the accuracy of this data, the Department of Natural Resources makes no representations or warranties about its accuracy, reliability, completeness or suitability for any particular purpose and disclaims all responsibility and all liability (including without limitation, liability in negligence) for all expenses, losses, damages (including indirect or consequential damage) and costs which you might incur as a result of the data being inaccurate or incomplete in any way and for any reason.










Foreshore Seawall Line and Building Setback Line from Ocean Beaches - Overlay Map OM12- 14 (Ver. 1.0)



Scale in Metres



Legend

	Area from Seawall to 500m west requiring sand excavated in this area to be dumped on beach as directed		Area from Seawall to 8.1m west indicating building setback required
	Area from Seawall to shadow limit line 10m east of Seawall		Area from 40m west of seawall to 75m west of Seawall requiring special building footings
	Area from Seawall to 40m west requiring special building footings		Area not affected by Foreshore Seawall
	Foreshore Seawall Line		



Gold Coast City Council

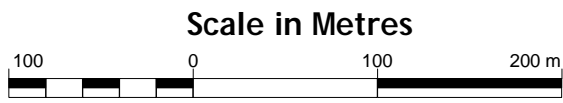
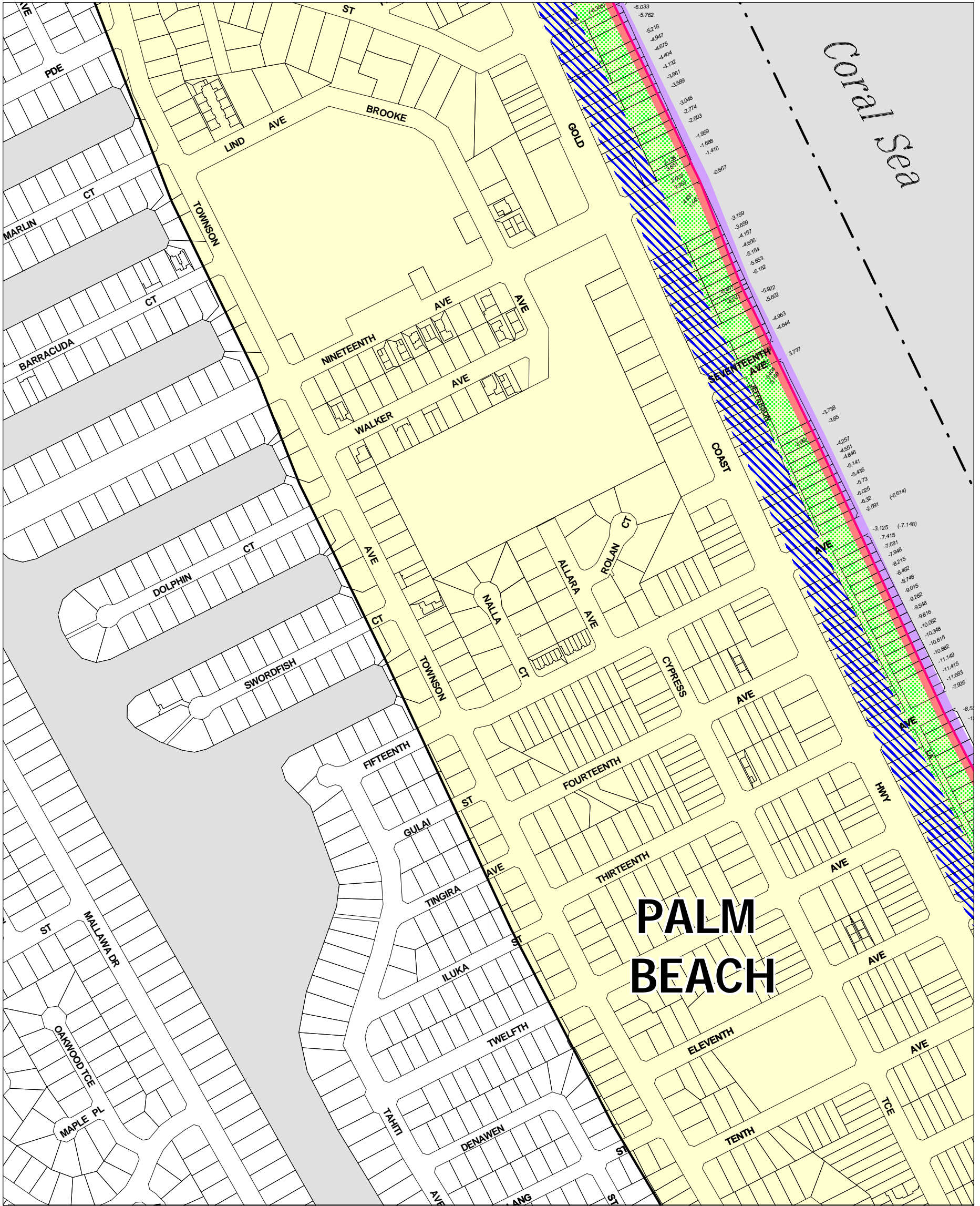


© Gold Coast City Council 2003
Based on Cadastral Data provided with the permission of the Department of Natural Resources and Mines (current as at February 2003). While every care is taken to ensure the accuracy of this data, the Gold Coast City Council makes no representations or warranties about its accuracy, reliability, completeness or suitability for any particular purpose and disclaims all responsibility and all liability (including without limitation, liability in negligence) for all expenses, losses, damages (including indirect or consequential damage) and costs which you might incur as a result of the data being inaccurate or incomplete in any way and for any reason.

© The State of Queensland (Department of Natural Resources and Mines) 2003
While every care is taken to ensure the accuracy of this data, the Department of Natural Resources makes no representations or warranties about its accuracy, reliability, completeness or suitability for any particular purpose and disclaims all responsibility and all liability (including without limitation, liability in negligence) for all expenses, losses, damages (including indirect or consequential damage) and costs which you might incur as a result of the data being inaccurate or incomplete in any way and for any reason.



Foreshore Seawall Line and Building Setback Line from Ocean Beaches - Overlay Map OM12- 15 (Ver. 1.0)



Legend

	Area from Seawall to 500m west requiring sand excavated in this area to be dumped on beach as directed		Area from Seawall to 8.1m west indicating building setback required
	Area from Seawall to shadow limit line 10m east of Seawall		Area from 40m west of Seawall to 75m west of Seawall requiring special building footings
	Area from Seawall to 40m west requiring special building footings		Area not affected by Foreshore Seawall
	Foreshore Seawall Line		



Gold Coast City Council



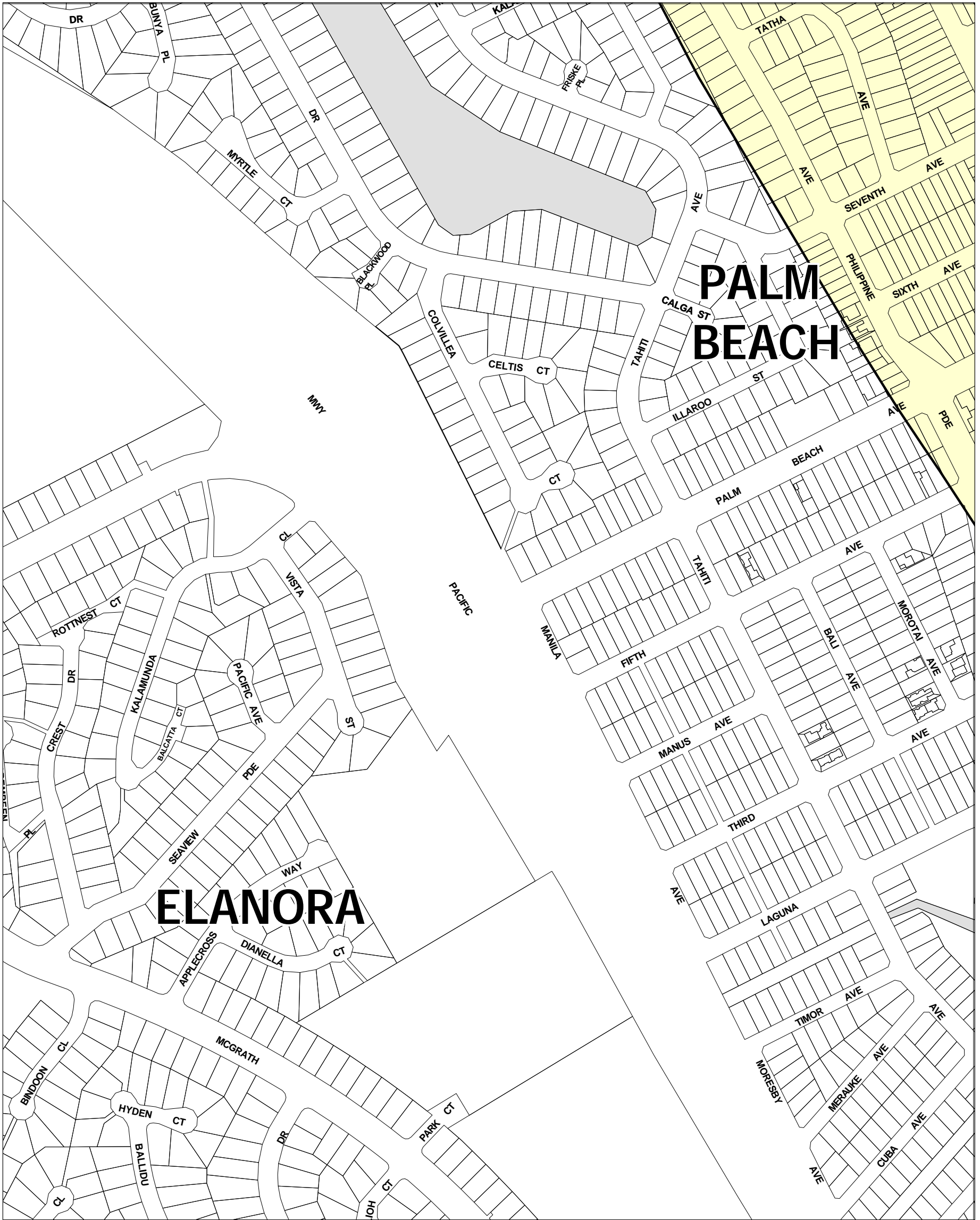
GDA

© Gold Coast City Council 2003
Based on Cadastral Data provided with the permission of the Department of Natural Resources and Mines (current as at February 2003). While every care is taken to ensure the accuracy of this data, the Gold Coast City Council makes no representations or warranties about its accuracy, reliability, completeness or suitability for any particular purpose and disclaims all responsibility and all liability (including without limitation, liability in negligence) for all expenses, losses, damages (including indirect or consequential damage) and costs which you might incur as a result of the data being inaccurate or incomplete in any way and for any reason.

© The State of Queensland (Department of Natural Resources and Mines) 2003
While every care is taken to ensure the accuracy of this data, the Department of Natural Resources makes no representations or warranties about its accuracy, reliability, completeness or suitability for any particular purpose and disclaims all responsibility and all liability (including without limitation, liability in negligence) for all expenses, losses, damages (including indirect or consequential damage) and costs which you might incur as a result of the data being inaccurate or incomplete in any way and for any reason.



Foreshore Seawall Line and Building Setback Line from Ocean Beaches - Overlay Map OM12- 16 (Ver. 1.0)



Scale in Metres



Legend

	Area from Seawall to 500m west requiring sand excavated in this area to be dumped on beach as directed		Area from Seawall to 8.1m west indicating building setback required
	Area from Seawall to shadow limit line 10m east of Seawall		Area from 40m west of seawall to 75m west of Seawall requiring special building footings
	Area from Seawall to 40m west requiring special building footings		Area not affected by Foreshore Seawall
	Foreshore Seawall Line		



Gold Coast City Council



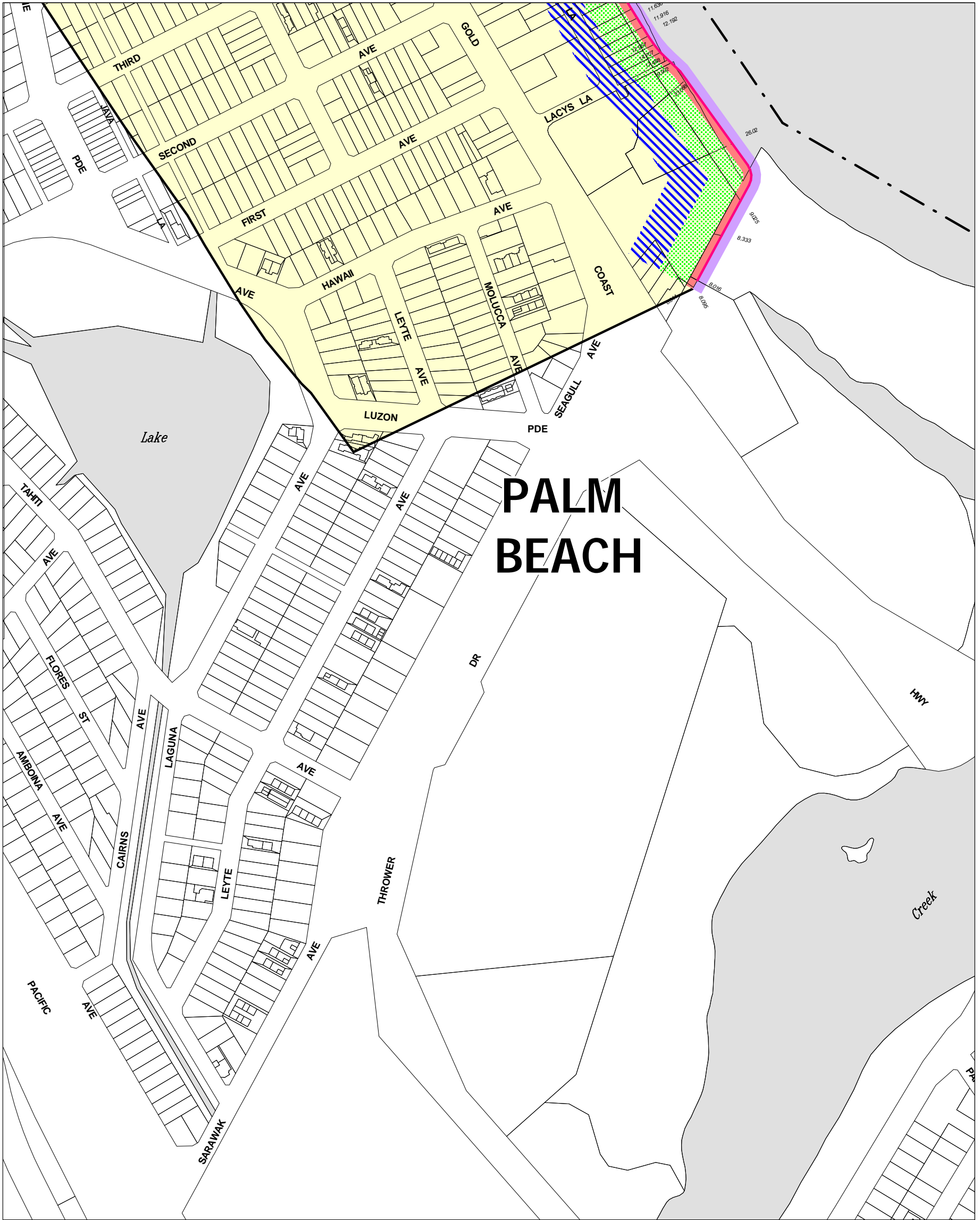
GDA

© Gold Coast City Council 2003
 Based on Cadastral Data provided with the permission of the Department of Natural Resources and Mines (current as at February 2003).
 While every care is taken to ensure the accuracy of this data, the Gold Coast City Council makes no representations or warranties about its accuracy, reliability, completeness or suitability for any particular purpose and disclaims all responsibility and all liability (including without limitation, liability in negligence) for all expenses, losses, damages (including indirect or consequential damage) and costs which you might incur as a result of the data being inaccurate or incomplete in any way and for any reason.


© The State of Queensland (Department of Natural Resources and Mines) 2003
 While every care is taken to ensure the accuracy of this data, the Department of Natural Resources makes no representations or warranties about its accuracy, reliability, completeness or suitability for any particular purpose and disclaims all responsibility and all liability (including without limitation, liability in negligence) for all expenses, losses, damages (including indirect or consequential damage) and costs which you might incur as a result of the data being inaccurate or incomplete in any way and for any reason.



Foreshore Seawall Line and Building Setback Line from Ocean Beaches - Overlay Map OM12-17 (Ver. 1.0)



Scale in Metres



Legend

	Area from Seawall to 500m west requiring sand excavated in this area to be dumped on beach as directed		Area from Seawall to 8.1m west indicating building setback required
	Area from Seawall to shadow limit line 10m east of Seawall		Area from 40m west of seawall to 75m west of Seawall requiring special building footings
	Area from Seawall to 40m west requiring special building footings		Area not affected by Foreshore Seawall
	Foreshore Seawall Line		



Gold Coast City Council



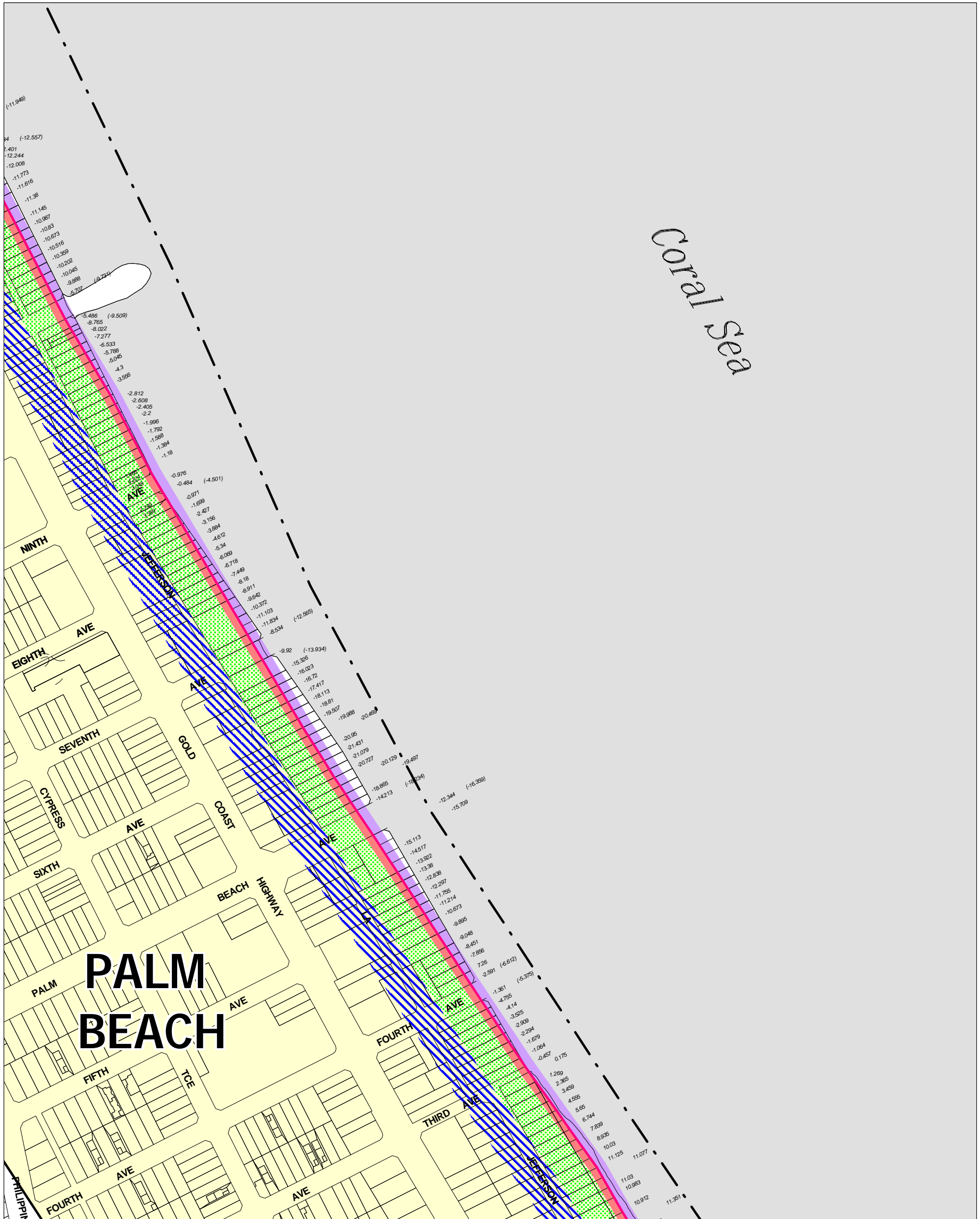
GDA

© Gold Coast City Council 2003
 Based on Cadastral Data provided with the permission of the Department of Natural Resources and Mines (current as at February 2003).
 While every care is taken to ensure the accuracy of this data, the Gold Coast City Council makes no representations or warranties about its accuracy, reliability, completeness or suitability for any particular purpose and disclaims all responsibility and all liability (including without limitation, liability in negligence) for all expenses, losses, damages (including indirect or consequential damage) and costs which you might incur as a result of the data being inaccurate or incomplete in any way and for any reason.

© The State of Queensland (Department of Natural Resources and Mines) 2003
 While every care is taken to ensure the accuracy of this data, the Department of Natural Resources makes no representations or warranties about its accuracy, reliability, completeness or suitability for any particular purpose and disclaims all responsibility and all liability (including without limitation, liability in negligence) for all expenses, losses, damages (including indirect or consequential damage) and costs which you might incur as a result of the data being inaccurate or incomplete in any way and for any reason.



Foreshore Seawall Line and Building Setback Line from Ocean Beaches - Overlay Map OM12- 18 (Ver. 1.0)



PALM BEACH

Coral Sea

Scale in Metres



Legend

	Area from Seawall to 500m west requiring sand excavated in this area to be dumped on beach as directed		Area from Seawall to 8.1m west indicating building setback required
	Area from Seawall to shadow limit line 10m east of Seawall		Area from 40m west of seawall to 75m west of Seawall requiring special building footings
	Area from Seawall to 40m west requiring special building footings		Area not affected by Foreshore Seawall
	Foreshore Seawall Line		



Gold Coast City Council

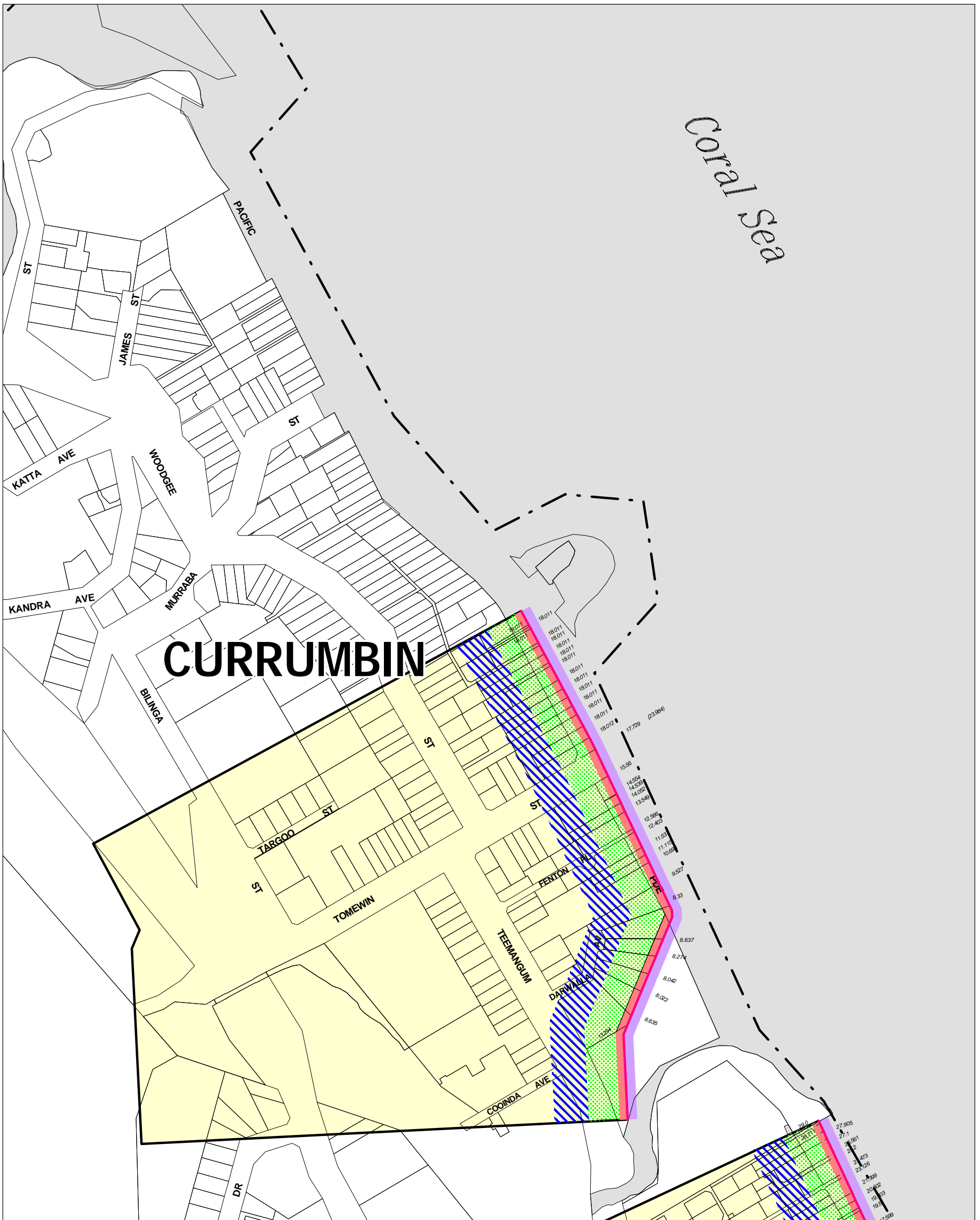


© Gold Coast City Council 2003
Based on Cadastral Data provided with the permission of the Department of Natural Resources and Mines (current as at February 2003). While every care is taken to ensure the accuracy of this data, the Gold Coast City Council makes no representations or warranties about its accuracy, reliability, completeness or suitability for any particular purpose and disclaims all responsibility and all liability (including without limitation, liability in negligence) for all expenses, losses, damages (including indirect or consequential damage) and costs which you might incur as a result of the data being inaccurate or incomplete in any way and for any reason.

© The State of Queensland (Department of Natural Resources and Mines) 2003
While every care is taken to ensure the accuracy of this data, the Department of Natural Resources makes no representations or warranties about its accuracy, reliability, completeness or suitability for any particular purpose and disclaims all responsibility and all liability (including without limitation, liability in negligence) for all expenses, losses, damages (including indirect or consequential damage) and costs which you might incur as a result of the data being inaccurate or incomplete in any way and for any reason.



Foreshore Seawall Line and Building Setback Line from Ocean Beaches - Overlay Map OM12- 19 (Ver. 1.0)



Scale in Metres



Legend

	Area from Seawall to 500m west requiring sand excavated in this area to be dumped on beach as directed		Area from Seawall to 8.1m west indicating building setback required
	Area from Seawall to shadow limit line 10m east of Seawall		Area from 40m west of seawall to 75m west of Seawall requiring special building footings
	Area from Seawall to 40m west requiring special building footings		Area not affected by Foreshore Seawall
	Foreshore Seawall Line		



Gold Coast City Council



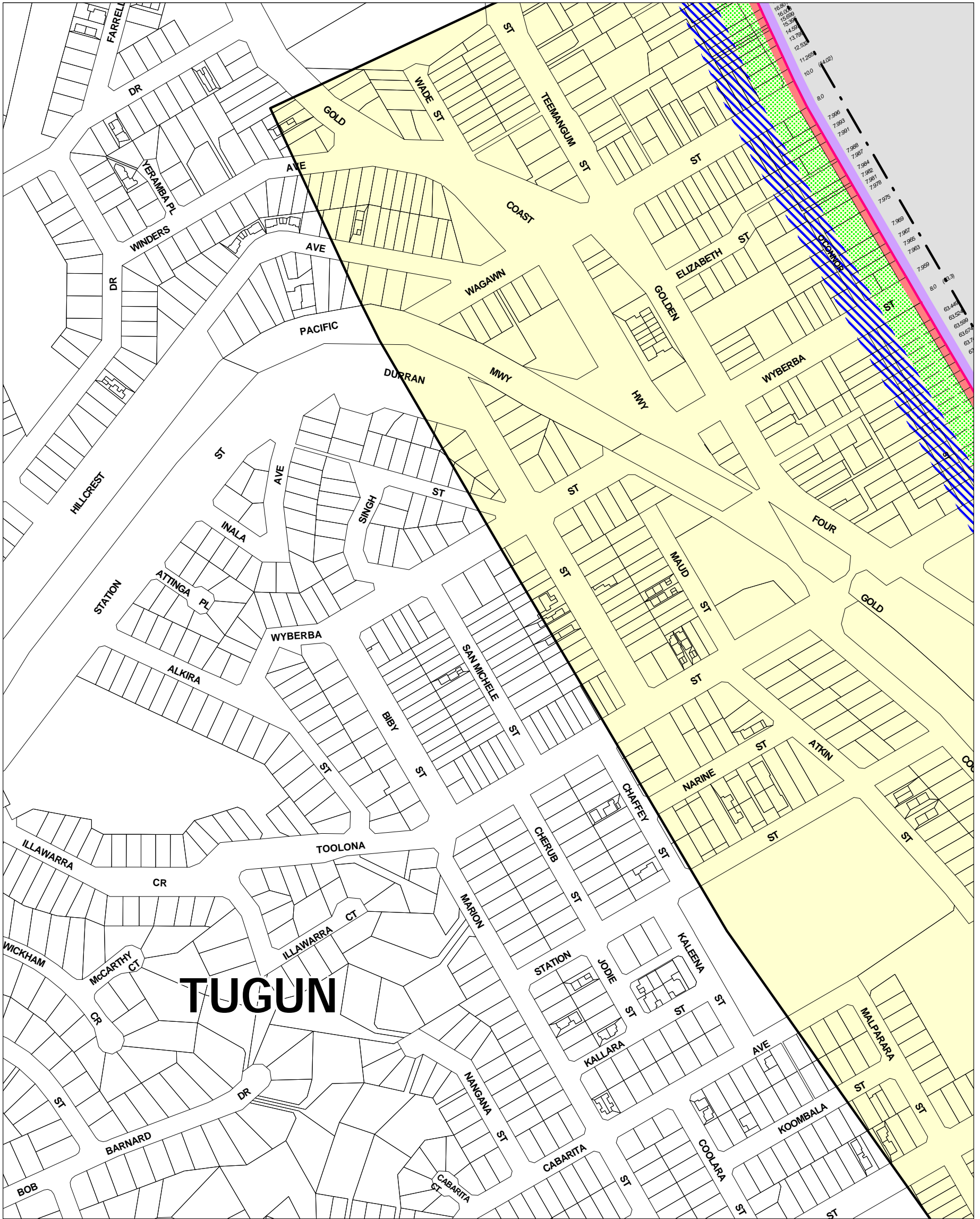
GDA

© Gold Coast City Council 2003
 Based on Cadastral Data provided with the permission of the Department of Natural Resources and Mines (current as at February 2003).
 While every care is taken to ensure the accuracy of this data, the Gold Coast City Council makes no representations or warranties about its accuracy, reliability, completeness or suitability for any particular purpose and disclaims all responsibility and all liability (including without limitation, liability in negligence) for all expenses, losses, damages (including indirect or consequential damage) and costs which you might incur as a result of the data being inaccurate or incomplete in any way and for any reason.

© The State of Queensland (Department of Natural Resources and Mines) 2003
 While every care is taken to ensure the accuracy of this data, the Department of Natural Resources makes no representations or warranties about its accuracy, reliability, completeness or suitability for any particular purpose and disclaims all responsibility and all liability (including without limitation, liability in negligence) for all expenses, losses, damages (including indirect or consequential damage) and costs which you might incur as a result of the data being inaccurate or incomplete in any way and for any reason.



Foreshore Seawall Line and Building Setback Line from Ocean Beaches - Overlay Map OM12- 20 (Ver. 1.0)



Scale in Metres



Legend

	Area from Seawall to 500m west requiring sand excavated in this area to be dumped on beach as directed		Area from Seawall to 8.1m west indicating building setback required
	Area from Seawall to shadow limit line 10m east of Seawall		Area from 40m west of seawall to 75m west of Seawall requiring special building footings
	Area from Seawall to 40m west requiring special building footings		Area not affected by Foreshore Seawall
	Foreshore Seawall Line		



Gold Coast City Council



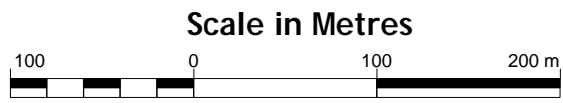
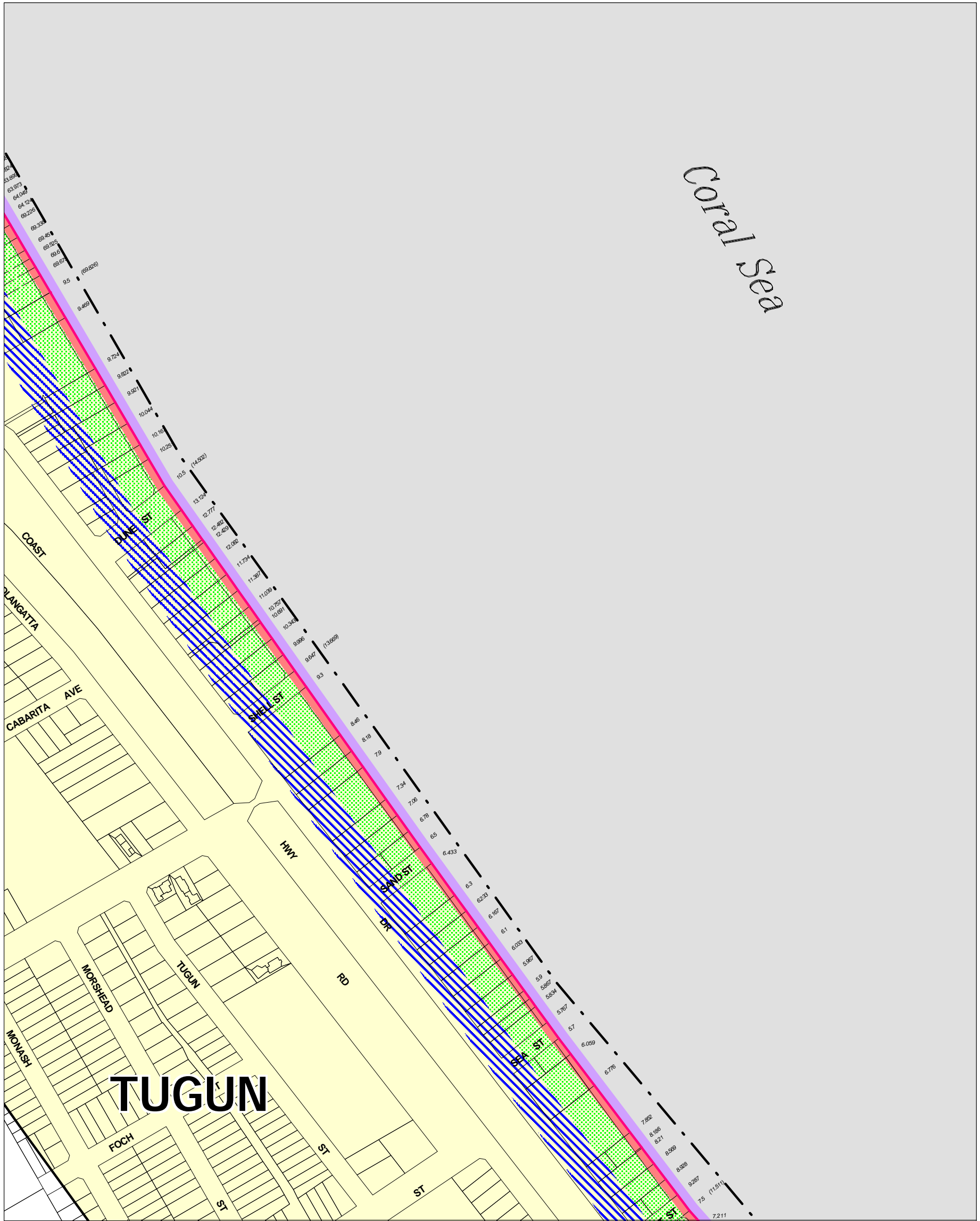
GDA

© Gold Coast City Council 2003
 Based on Cadastral Data provided with the permission of the Department of Natural Resources and Mines (current as at February 2003).
 While every care is taken to ensure the accuracy of this data, the Gold Coast City Council makes no representations or warranties about its accuracy, reliability, completeness or suitability for any particular purpose and disclaims all responsibility and all liability (including without limitation, liability in negligence) for all expenses, losses, damages (including indirect or consequential damage) and costs which you might incur as a result of the data being inaccurate or incomplete in any way and for any reason.

© The State of Queensland (Department of Natural Resources and Mines) 2003
 While every care is taken to ensure the accuracy of this data, the Department of Natural Resources makes no representations or warranties about its accuracy, reliability, completeness or suitability for any particular purpose and disclaims all responsibility and all liability (including without limitation, liability in negligence) for all expenses, losses, damages (including indirect or consequential damage) and costs which you might incur as a result of the data being inaccurate or incomplete in any way and for any reason.



Foreshore Seawall Line and Building Setback Line from Ocean Beaches - Overlay Map OM12- 21 (Ver. 1.0)



Legend

	Area from Seawall to 500m west requiring sand excavated in this area to be dumped on beach as directed		Area from Seawall to 8.1m west indicating building setback required
	Area from Seawall to shadow limit line 10m east of Seawall		Area from 40m west of seawall to 75m west of Seawall requiring special building footings
	Area from Seawall to 40m west requiring special building footings		Area not affected by Foreshore Seawall
	Foreshore Seawall Line		

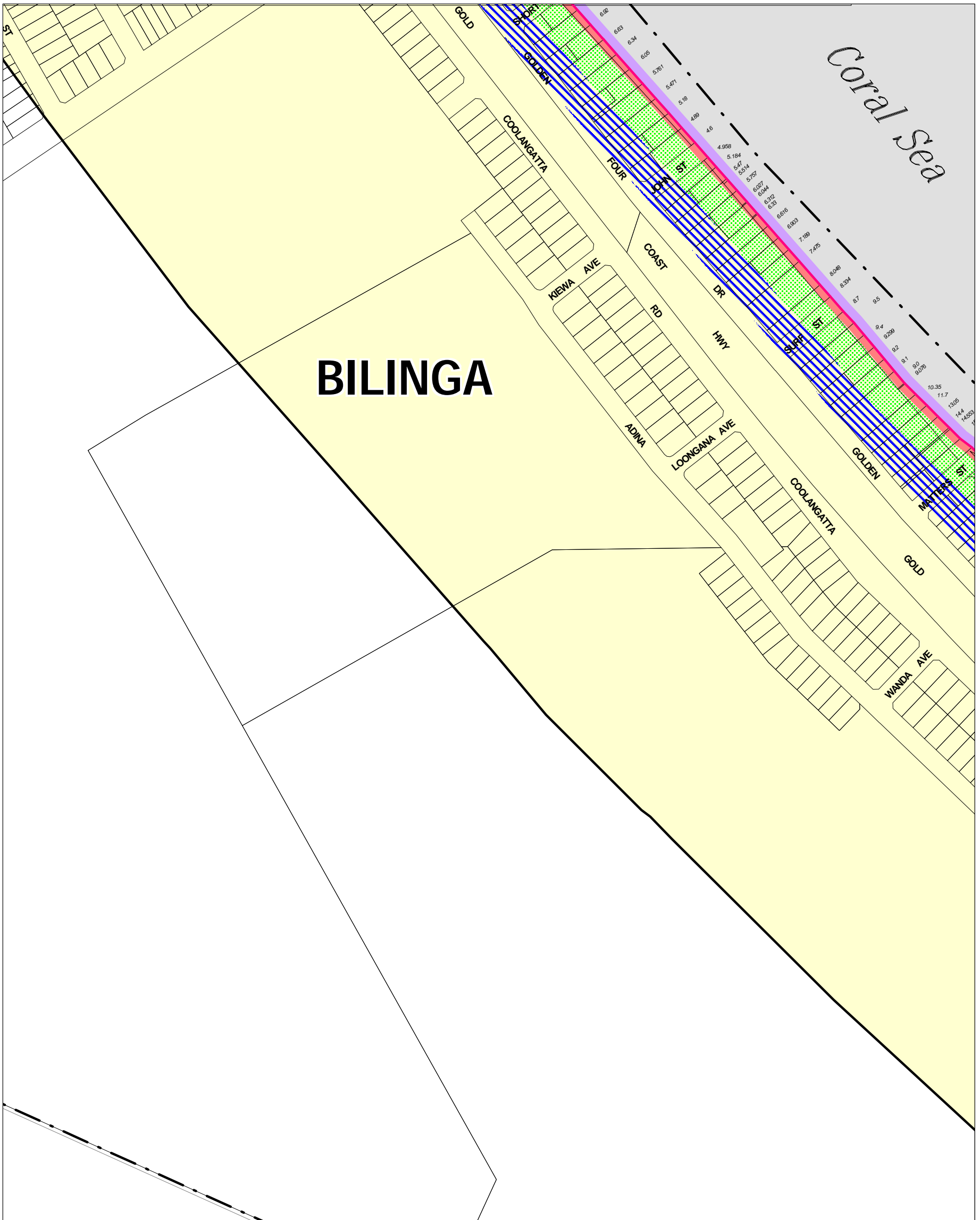


© Gold Coast City Council 2003
 Based on Cadastral Data provided with the permission of the Department of Natural Resources and Mines (current as at February 2003). While every care is taken to ensure the accuracy of this data, the Gold Coast City Council makes no representations or warranties about its accuracy, reliability, completeness or suitability for any particular purpose and disclaims all responsibility and all liability (including without limitation, liability in negligence) for all expenses, losses, damages (including indirect or consequential damage) and costs which you might incur as a result of the data being inaccurate or incomplete in any way and for any reason.

© The State of Queensland (Department of Natural Resources and Mines) 2003
 While every care is taken to ensure the accuracy of this data, the Department of Natural Resources makes no representations or warranties about its accuracy, reliability, completeness or suitability for any particular purpose and disclaims all responsibility and all liability (including without limitation, liability in negligence) for all expenses, losses, damages (including indirect or consequential damage) and costs which you might incur as a result of the data being inaccurate or incomplete in any way and for any reason.



Foreshore Seawall Line and Building Setback Line from Ocean Beaches - Overlay Map OM12- 22 (Ver. 1.0)



Scale in Metres



Legend

	Area from Seawall to 500m west requiring sand excavated in this area to be dumped on beach as directed		Area from Seawall to 8.1m west indicating building setback required
	Area from Seawall to shadow limit line 10m east of Seawall		Area from 40m west of seawall to 75m west of Seawall requiring special building footings
	Area from Seawall to 40m west requiring special building footings		Area not affected by Foreshore Seawall
	Foreshore Seawall Line		



Gold Coast City Council



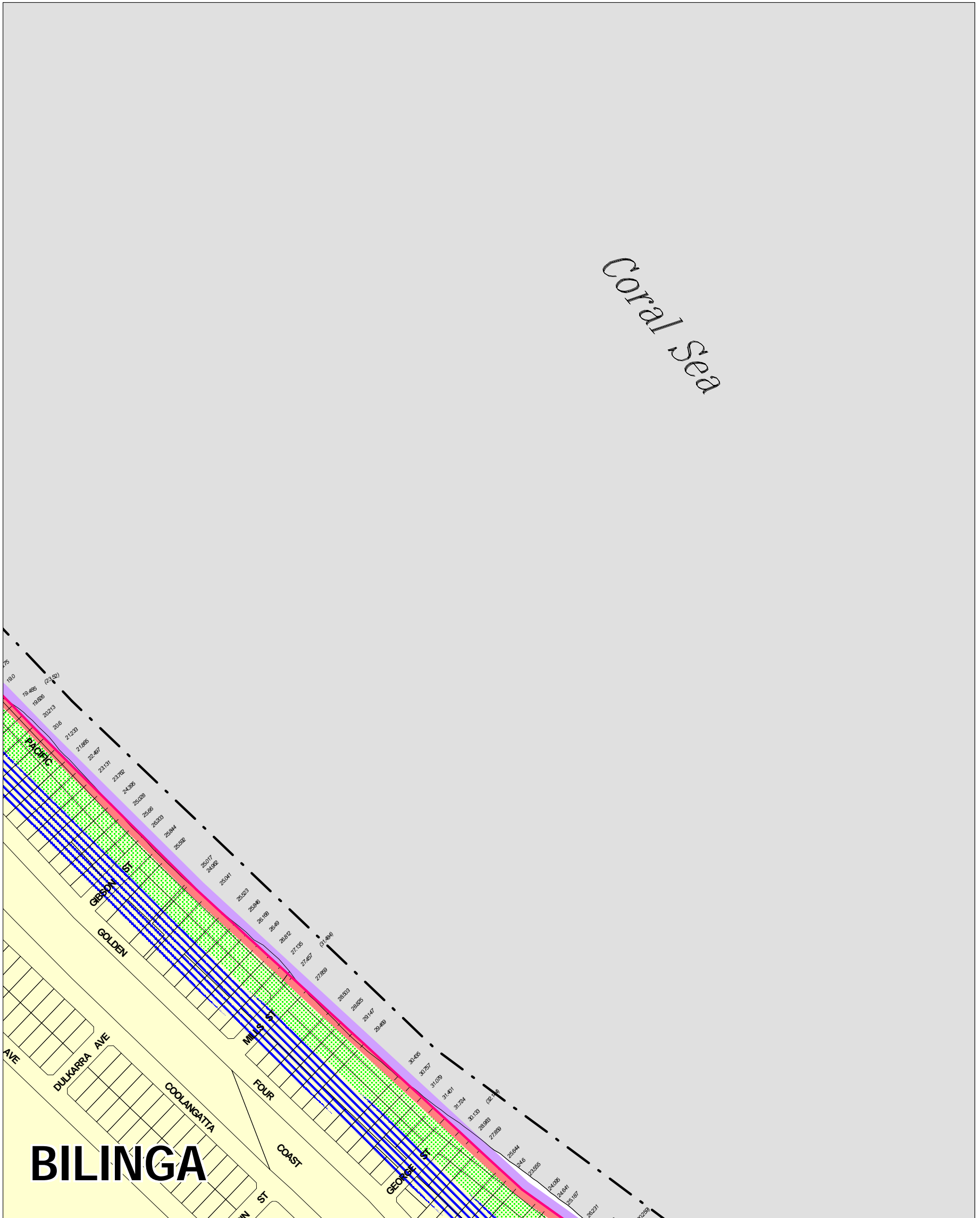
GDA

© Gold Coast City Council 2003
Based on Cadastral Data provided with the permission of the Department of Natural Resources and Mines (current as at February 2003). While every care is taken to ensure the accuracy of this data, the Gold Coast City Council makes no representations or warranties about its accuracy, reliability, completeness or suitability for any particular purpose and disclaims all responsibility and all liability (including without limitation, liability in negligence) for all expenses, losses, damages (including indirect or consequential damage) and costs which you might incur as a result of the data being inaccurate or incomplete in any way and for any reason.

© The State of Queensland (Department of Natural Resources and Mines) 2003
While every care is taken to ensure the accuracy of this data, the Department of Natural Resources makes no representations or warranties about its accuracy, reliability, completeness or suitability for any particular purpose and disclaims all responsibility and all liability (including without limitation, liability in negligence) for all expenses, losses, damages (including indirect or consequential damage) and costs which you might incur as a result of the data being inaccurate or incomplete in any way and for any reason.



Foreshore Seawall Line and Building Setback Line from Ocean Beaches - Overlay Map OM12- 23 (Ver. 1.0)



BILINGA

Scale in Metres



Legend

	Area from Seawall to 500m west requiring sand excavated in this area to be dumped on beach as directed		Area from Seawall to 8.1m west indicating building setback required
	Area from Seawall to shadow limit line 10m east of Seawall		Area from 40m west of seawall to 75m west of Seawall requiring special building footings
	Area from Seawall to 40m west requiring special building footings		Area not affected by Foreshore Seawall
	Foreshore Seawall Line		



Gold Coast City Council

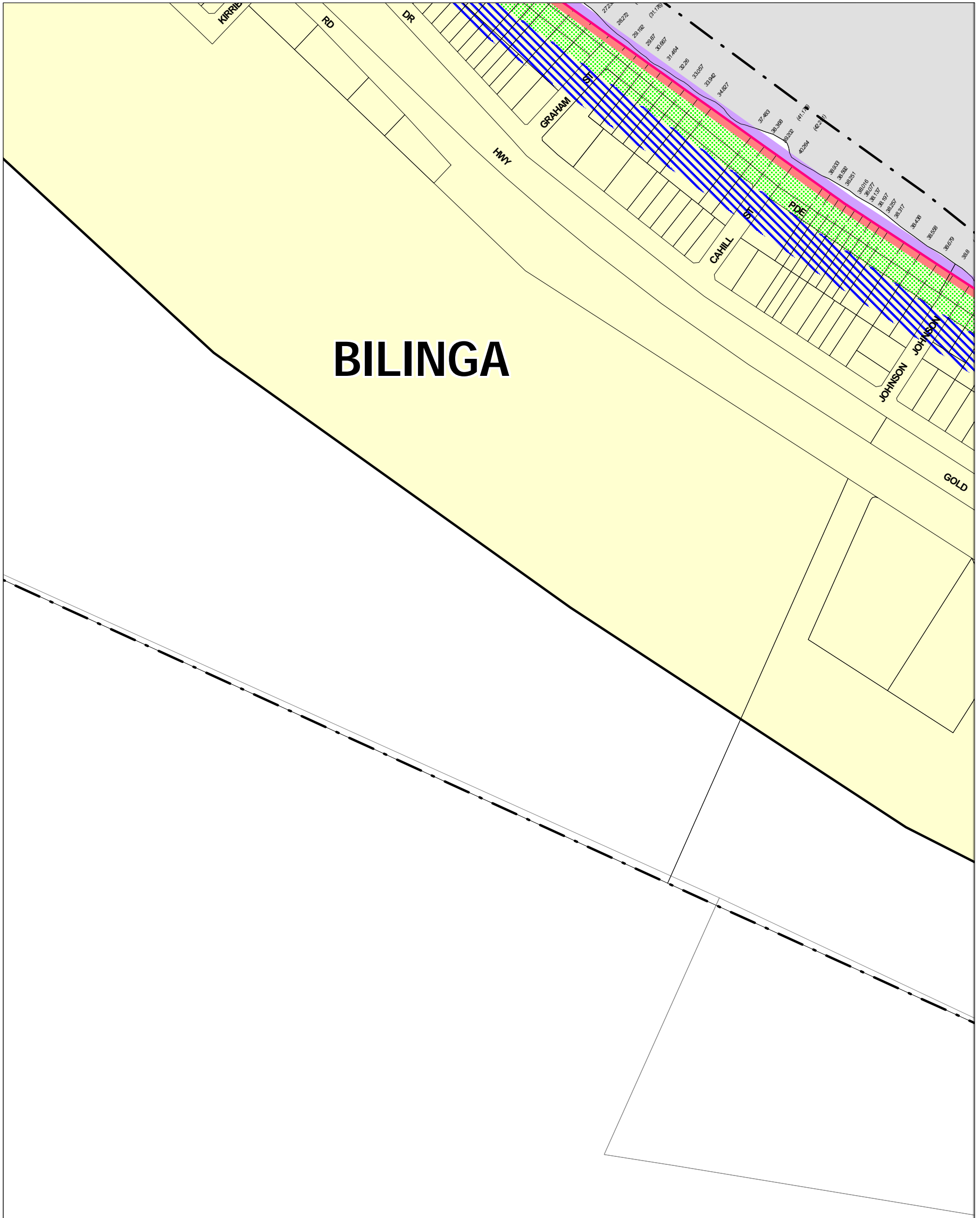


© Gold Coast City Council 2003
Based on Cadastral Data provided with the permission of the Department of Natural Resources and Mines (current as at February 2003). While every care is taken to ensure the accuracy of this data, the Gold Coast City Council makes no representations or warranties about its accuracy, reliability, completeness or suitability for any particular purpose and disclaims all responsibility and all liability (including without limitation, liability in negligence) for all expenses, losses, damages (including indirect or consequential damage) and costs which you might incur as a result of the data being inaccurate or incomplete in any way and for any reason.

© The State of Queensland (Department of Natural Resources and Mines) 2003
While every care is taken to ensure the accuracy of this data, the Department of Natural Resources makes no representations or warranties about its accuracy, reliability, completeness or suitability for any particular purpose and disclaims all responsibility and all liability (including without limitation, liability in negligence) for all expenses, losses, damages (including indirect or consequential damage) and costs which you might incur as a result of the data being inaccurate or incomplete in any way and for any reason.



Foreshore Seawall Line and Building Setback Line from Ocean Beaches - Overlay Map OM12- 24 (Ver. 1.0)



Scale in Metres



Legend

	Area from Seawall to 500m west requiring sand excavated in this area to be dumped on beach as directed		Area from Seawall to 8.1m west indicating building setback required
	Area from Seawall to shadow limit line 10m east of Seawall		Area from 40m west of seawall to 75m west of Seawall requiring special building footings
	Area from Seawall to 40m west requiring special building footings		Area not affected by Foreshore Seawall
	Foreshore Seawall Line		



Gold Coast City Council



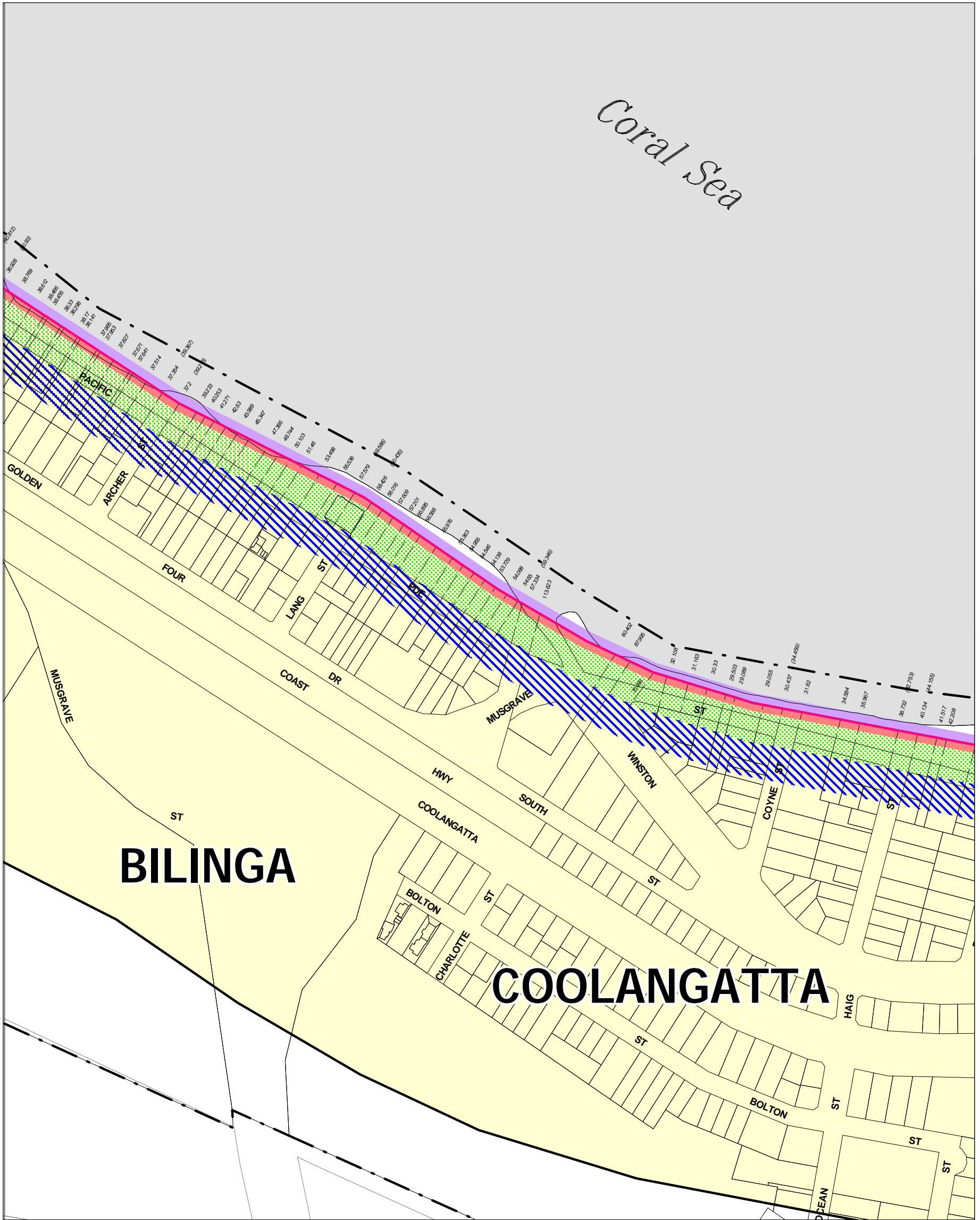
GDA

© Gold Coast City Council 2003
Based on Cadastral Data provided with the permission of the Department of Natural Resources and Mines (current as at February 2003). While every care is taken to ensure the accuracy of this data, the Gold Coast City Council makes no representations or warranties about its accuracy, reliability, completeness or suitability for any particular purpose and disclaims all responsibility and all liability (including without limitation, liability in negligence) for all expenses, losses, damages (including indirect or consequential damage) and costs which you might incur as a result of the data being inaccurate or incomplete in any way and for any reason.

© The State of Queensland (Department of Natural Resources and Mines) 2003
While every care is taken to ensure the accuracy of this data, the Department of Natural Resources makes no representations or warranties about its accuracy, reliability, completeness or suitability for any particular purpose and disclaims all responsibility and all liability (including without limitation, liability in negligence) for all expenses, losses, damages (including indirect or consequential damage) and costs which you might incur as a result of the data being inaccurate or incomplete in any way and for any reason.



Foreshore Seawall Line and Building Setback Line from Ocean Beaches - Overlay Map OM12- 25 (Ver. 1.0)



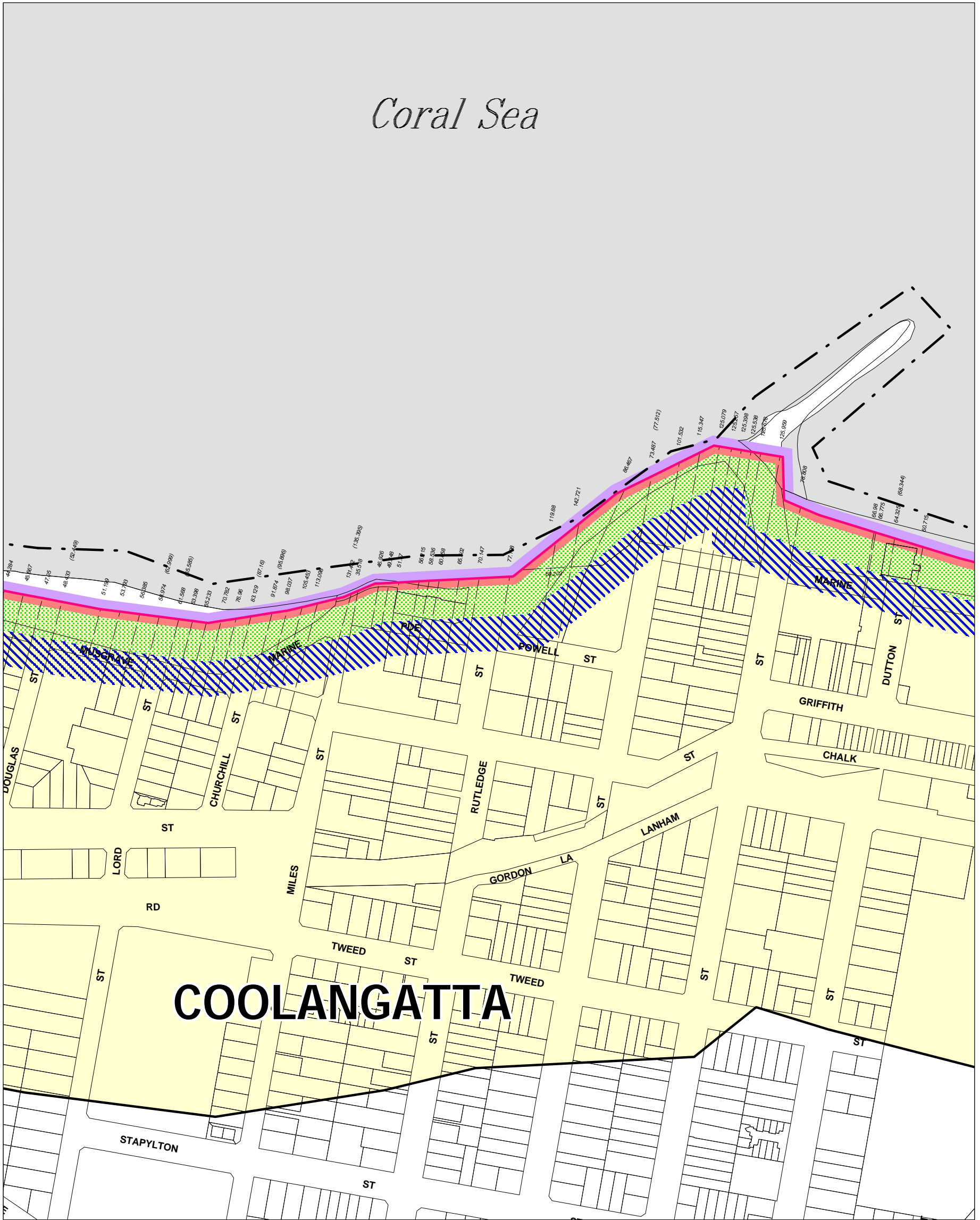
Legend

	Area from Seawall to 500m west requiring sand excavated in this area to be dumped on beach as directed		Area from Seawall to 8.1m west indicating building setback required
	Area from Seawall to shadow limit line 10m east of Seawall		Area from 40m west of seawall to 75m west of Seawall requiring special building footings
	Area from Seawall to 40m west requiring special building footings		Area not affected by Foreshore Seawall
	Foreshore Seawall Line		

© Gold Coast City Council 2003
 Based on Cadastral Data provided with the permission of the Department of Natural Resources and Mines (current as at February 2003). While every care is taken to ensure the accuracy of this data, the Gold Coast City Council makes no representations or warranties about its accuracy, reliability, completeness or suitability for any particular purpose and disclaims all responsibility and all liability (including without limitation, liability in negligence) for all expenses, losses, damages (including indirect or consequential damage) and costs which you might incur as a result of the data being inaccurate or incomplete in any way and for any reason.

© The State of Queensland (Department of Natural Resources and Mines) 2003
 While every care is taken to ensure the accuracy of this data, the Department of Natural Resources makes no representations or warranties about its accuracy, reliability, completeness or suitability for any particular purpose and disclaims all responsibility and all liability (including without limitation, liability in negligence) for all expenses, losses, damages (including indirect or consequential damage) and costs which you might incur as a result of the data being inaccurate or incomplete in any way and for any reason.





COOLANGATTA

Scale in Metres



Legend

	Area from Seawall to 500m west requiring sand excavated in this area to be dumped on beach as directed		Area from Seawall to 8.1m west indicating building setback required
	Area from Seawall to shadow limit line 10m east of Seawall		Area from 40m west of seawall to 75m west of Seawall requiring special building footings
	Area from Seawall to 40m west requiring special building footings		Area not affected by Foreshore Seawall
	Foreshore Seawall Line		



Gold Coast City Council



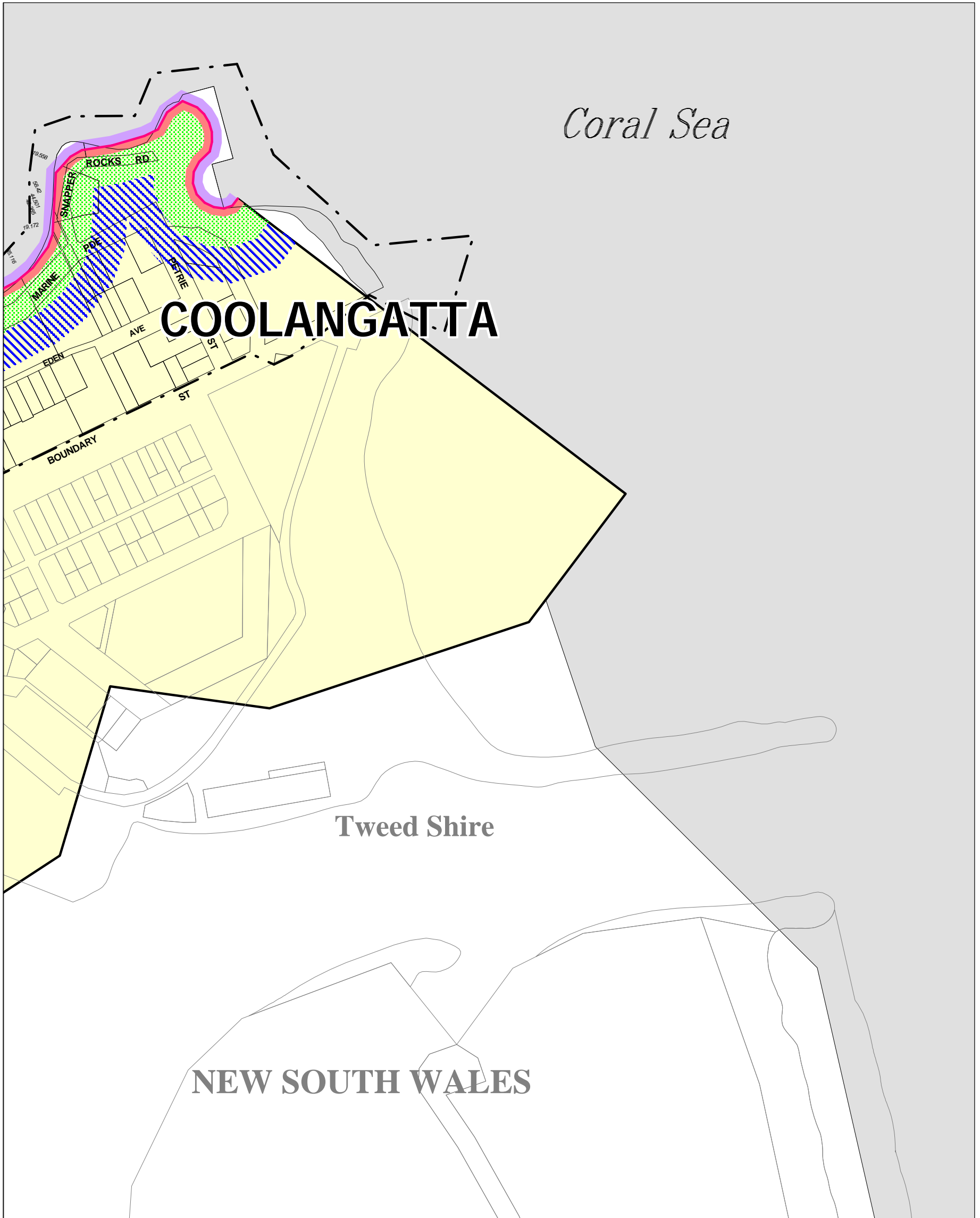
GDA

© Gold Coast City Council 2003
Based on Cadastral Data provided with the permission of the Department of Natural Resources and Mines (current as at February 2003). While every care is taken to ensure the accuracy of this data, the Gold Coast City Council makes no representations or warranties about its accuracy, reliability, completeness or suitability for any particular purpose and disclaims all responsibility and all liability (including without limitation, liability in negligence) for all expenses, losses, damages (including indirect or consequential damage) and costs which you might incur as a result of the data being inaccurate or incomplete in any way and for any reason.

© The State of Queensland (Department of Natural Resources and Mines) 2003
While every care is taken to ensure the accuracy of this data, the Department of Natural Resources makes no representations or warranties about its accuracy, reliability, completeness or suitability for any particular purpose and disclaims all responsibility and all liability (including without limitation, liability in negligence) for all expenses, losses, damages (including indirect or consequential damage) and costs which you might incur as a result of the data being inaccurate or incomplete in any way and for any reason.



Foreshore Seawall Line and Building Setback Line from Ocean Beaches - Overlay Map OM12- 27 (Ver. 1.0)



Scale in Metres



Legend

	Area from Seawall to 500m west requiring sand excavated in this area to be dumped on beach as directed		Area from Seawall to 8.1m west indicating building setback required
	Area from Seawall to shadow limit line 10m east of Seawall		Area from 40m west of seawall to 75m west of Seawall requiring special building footings
	Area from Seawall to 40m west requiring special building footings		Area not affected by Foreshore Seawall
	Foreshore Seawall Line		



Gold Coast City Council



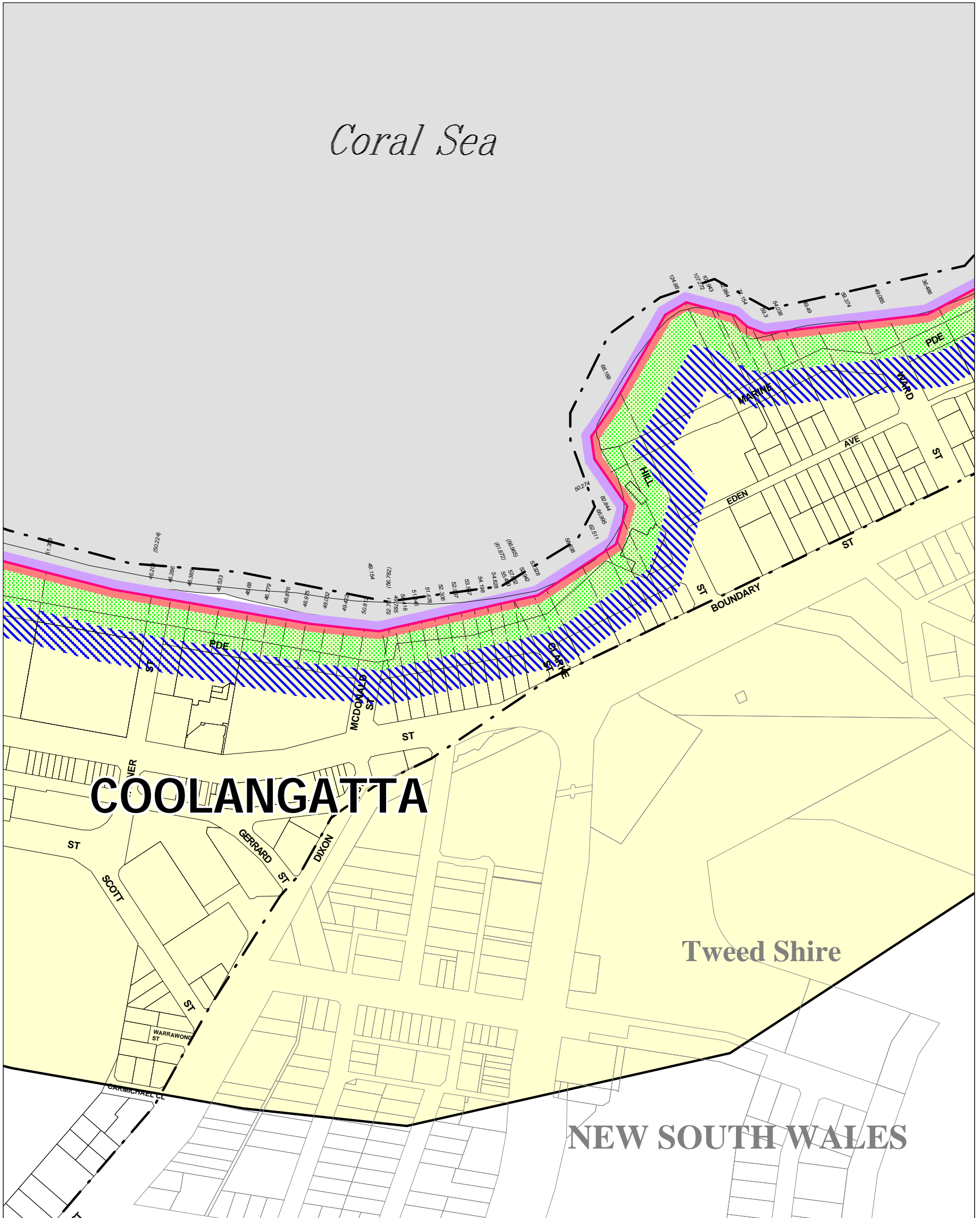
GDA

© Gold Coast City Council 2003
Based on Cadastral Data provided with the permission of the Department of Natural Resources and Mines (current as at February 2003). While every care is taken to ensure the accuracy of this data, the Gold Coast City Council makes no representations or warranties about its accuracy, reliability, completeness or suitability for any particular purpose and disclaims all responsibility and all liability (including without limitation, liability in negligence) for all expenses, losses, damages (including indirect or consequential damage) and costs which you might incur as a result of the data being inaccurate or incomplete in any way and for any reason.

© The State of Queensland (Department of Natural Resources and Mines) 2003
While every care is taken to ensure the accuracy of this data, the Department of Natural Resources makes no representations or warranties about its accuracy, reliability, completeness or suitability for any particular purpose and disclaims all responsibility and all liability (including without limitation, liability in negligence) for all expenses, losses, damages (including indirect or consequential damage) and costs which you might incur as a result of the data being inaccurate or incomplete in any way and for any reason.



Foreshore Seawall Line and Building Setback Line from Ocean Beaches - Overlay Map OM12- 28 (Ver. 1.0)



Scale in Metres



Legend

	Area from Seawall to 500m west requiring sand excavated in this area to be dumped on beach as directed		Area from Seawall to 8.1m west indicating building setback required
	Area from Seawall to shadow limit line 10m east of Seawall		Area from 40m west of seawall to 75m west of Seawall requiring special building footings
	Area from Seawall to 40m west requiring special building footings		Area not affected by Foreshore Seawall
	Foreshore Seawall Line		



Gold Coast City Council



© Gold Coast City Council 2003
Based on Cadastral Data provided with the permission of the Department of Natural Resources and Mines (current as at February 2003). While every care is taken to ensure the accuracy of this data, the Gold Coast City Council makes no representations or warranties about its accuracy, reliability, completeness or suitability for any particular purpose and disclaims all responsibility and all liability (including without limitation, liability in negligence) for all expenses, losses, damages (including indirect or consequential damage) and costs which you might incur as a result of the data being inaccurate or incomplete in any way and for any reason.

© The State of Queensland (Department of Natural Resources and Mines) 2003
While every care is taken to ensure the accuracy of this data, the Department of Natural Resources makes no representations or warranties about its accuracy, reliability, completeness or suitability for any particular purpose and disclaims all responsibility and all liability (including without limitation, liability in negligence) for all expenses, losses, damages (including indirect or consequential damage) and costs which you might incur as a result of the data being inaccurate or incomplete in any way and for any reason.

