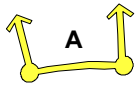




Legend

<p>GENERAL VIEWS</p>  <p>A. Collection of views from Bay Islands and Canelands to Darlington Ranges</p> <p>B. Collection of views to Hinterland</p> <p>C. Views of Broadwater & High Rise Spine to South</p> <p>D. Collection of views from Hinterland Ridges to Coastline and High Rise Spine</p>	<p>LANDMARK VIEWS</p>  <p>1. Sweep of Coastline from Spit</p> <p>2. Sweep of Coastline North to High Rise of Surfers from Burleigh</p> <p>3. Sweep of Coastline North to High Rise of Surfers from Currumbin</p> <p>4. Panoramic sweep of Coastline North from Point Danger</p> <p>5. Views East to High Rise spine; and Views West to Hinterland foothills from floodplain areas</p>
<p>PRIMARY VIEW BOULEVARDS AND/OR CONNECTIONS</p> 	

© Gold Coast City Council 2008

Based on Cadastral Data provided with the permission of the Department of Natural Resources and Water. (Current as at March 2008)
 While every care is taken to ensure the accuracy of this data, the Gold Coast City Council makes no representations or warranties about its accuracy, reliability, completeness or suitability for any particular purpose and disclaims all responsibility and all liability (including without limitation, liability in negligence) for all expenses, losses, damages (including indirect or consequential damage) and costs which you might incur as a result of the data being inaccurate or incomplete in any way and for any reason.

© The State of Queensland (Department of Natural Resources and Water) 2008

While every care is taken to ensure the accuracy of this data, the Department of Natural Resources and Water makes no representations or warranties about its accuracy, reliability, completeness or suitability for any particular purpose and disclaims all responsibility and all liability (including without limitation, liability in negligence) for all expenses, losses, damages (including indirect or consequential damage) and costs which you might incur as a result of the data being inaccurate or incomplete in any way and for any reason.



Gold Coast City Council

