



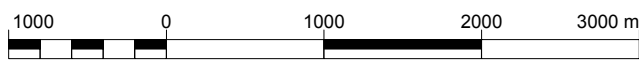


Legend

	EXISTING CYCLEWAYS NETWORK
	PROPOSED CYCLEWAYS AND UPGRADES 2003 - 2008
	PROPOSED CYCLEWAYS AND UPGRADES 2009 - 2013
	EXISTING ROAD NETWORK



Adjoining Maps Series

4	5	
6	7	
8	9	10

© Gold Coast City Council 2004
 Based on Cadastral Data provided with the permission of the Department of Natural Resources and Mines (current as at August 2004).
 While every care is taken to ensure the accuracy of this data, the Gold Coast City Council makes no representations or warranties about its accuracy, reliability, completeness or suitability for any particular purpose and disclaims all responsibility and all liability (including without limitation, liability in negligence) for all expenses, losses, damages (including indirect or consequential damage) and costs which you might incur as a result of the data being inaccurate or incomplete in any way and for any reason.

© The State of Queensland (Department of Natural Resources and Mines) 2004
 While every care is taken to ensure the accuracy of this data, the Department of Natural Resources and Mines makes no representations or warranties about its accuracy, reliability, completeness or suitability for any particular purpose and disclaims all responsibility and all liability (including without limitation, liability in negligence) for all expenses, losses, damages (including indirect or consequential damage) and costs which you might incur as a result of the data being inaccurate or incomplete in any way and for any reason.

